

121°36.000'E





122°24.000'E

123°12.000'E

124°0.000'E



LEGEND

-  CPS-11517-1 - Areas applied to clear
-  Land tenure (LGATE_L226)-SLIP
-  Local Government Authorities
-  Roads

16°48.000'S

17°36.000'S

18°24.000'S

19°12.000'S

16°48.000'S

17°36.000'S

18°24.000'S

19°12.000'S

LOT 501 ON DEPOSITED PLAN 1414127

LOT 424 ON DEPOSITED PLAN 218390

LOT 1049 ON DEPOSITED PLAN 213567

SHIRE OF BROOME



CPS 11517/1 - Context Map

Date Created: 19/05/2026
Version No. 1

Authored by: Green Energy
Reviewed by: Green Energy



Scale: 1:1200000
Spatial Reference: GDA2020



Project:
Information Classification:
Sources - The author acknowledges the following datasets and their custodians in the production of this map:
Land Tenure (LGATE-226)
Roads (LGATE-012)
WA Now Mosaic (LGATE-320)



CPS 11517/1
OFFICIAL

Local Government Authority (LGA)
Boundaries (LGATE-233)

121°36.000'E

122°24.000'E

123°12.000'E

124°0.000'E

Disclaimer: While the Department has made reasonable efforts to ensure the accuracy of this data, the department accepts no responsibility for any inaccuracies and persons relying on this data do so at their own risk.

Path: T:\611-Clearing Regulation\Shared Data\CLEARING PERMITS\11517\OGIS\CPS-11517-1 - OGIS NVR VALIDATIONS SLIP - GDA2020.ggz