

122°13.200'E

122°15.000'E

122°16.800'E

122°18.600'E

17°49.200'S

17°51.000'S

17°52.800'S

17°54.600'S

17°56.400'S

17°58.200'S

18°0.000'S

17°49.200'S

17°51.000'S

17°52.800'S





17°54.600'S

17°56.400'S

17°58.200'S

18°0.000'S

Legend

-  Land tenure (LGATE_226)_SLIP
-  Local Government Authorities
-  Roads
-  CPS-11517-1 - Areas applied to clear

LOT 305 ON DEPOSITED PLAN 414127

LOT 424 ON DEPOSITED PLAN 218390

LOT 423 ON DEPOSITED PLAN 218390

SHIRE OF BROOME

LOT 3098 ON DEPOSITED PLAN 220235

Crown Reserve LOT 3142 ON DEPOSITED PLAN 36907

Road LOT 554 ON DEPOSITED PLAN 71439

LOT 1192 ON DEPOSITED PLAN 213567

CPS 11517/1 - Map

Date Created: 19/05/2026
Version No. 1

Authored by: Green Energy
Reviewed by: Green Energy

0 10 20 km

Scale: 1:60000
Spatial Reference: GDA2020



Project: Broome
Information Classification:

Sources - The author acknowledges the following datasets and their custodians in the production of this map:

Land Tenure (LGATE-226)
Roads (LGATE-012)
WA Now Mosaic (LGATE-320)



Government of Western Australia
Department of Water and Environmental Regulation

CPS 11517/1
OFFICIAL

Local Government Authority (LGA)
Boundaries (LGATE-233)

122°13.200'E

122°15.000'E

122°16.800'E

122°18.600'E