

115°42'00.00"E

115°48'00.00"E

115°54'00.00"E

116°00'00.00"E

116°06'00.00"E

31°30'00.00"S

31°36'00.00"S

31°42'00.00"S

31°48'00.00"S

31°54'00.00"S

32°00'00.00"S

32°06'00.00"S

32°12'00.00"S

31°30'00.00"S

31°36'00.00"S

31°42'00.00"S

31°48'00.00"S

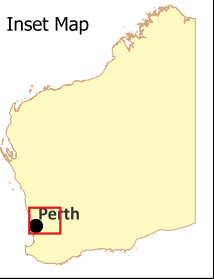
31°54'00.00"S

32°00'00.00"S





32°06'00.00"S

32°12'00.00"S

Inset Map



LEGEND

-  CPS Areas Applied to Clear
-  Local Government Authorities
- Roads**
-  Road Classification
-  Freeway
-  National Highway
-  State Highway

CITY OF WANNEROO

Tonkin Hwy


TOWN OF COTTESLOE

CITY OF KALAMUNDA

CITY OF COCKBURN

CITY OF STIRLING

CPS 11518/1 - Context Map



Project: CPS 11518  
Information Classification: OFFICIAL

Scale: 1:194500.020843  
Spatial Reference: GDA2020



Disclaimer: While the Department has made reasonable efforts to ensure the accuracy of this data, the department accepts no responsibility for any inaccuracies and persons relying on this data do so at their own risk.

Path: \\water.local\dfs\sites\central\shared\611-Clearing Regulation\Shared Data\CLEARING PERMITS\11518\CPS 11518-1 - Validation\CPS 11518-1 QGIS NWR VALIDATIONS SLIP - GDA2020.gpx

115°42'00.00"E

115°48'00.00"E

115°54'00.00"E

116°00'00.00"E

116°06'00.00"E