



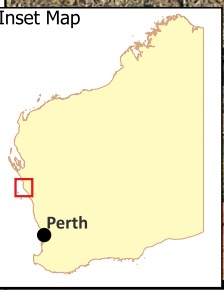


**LEGEND**

-  CPS areas applied to clear
-  Land Tenure (LGATE\_226) - SLIP
-  Local Government Authorities

**Roads**

-  State Highway



**CPS 11524/1 - Map**



Date Created: 24/04/2026      Authored by: NVR  
Version No. 1                      Reviewed by: NVR

Project: CPS 11524/1  
Information Classification: **OFFICIAL**

Sources - The author acknowledges the datasets used in the production of this map and their custodians, as referenced in the Legend above.

0    10    20    30    40 m

Scale: 1:900  
Spatial Reference: GDA2020

Government of Western Australia  
Department of Water and Environmental Regulation