





LEGEND

-  CPS-11526-1 - Areas applied to be cleared
-  Land Tenure (LGATE_226) - SLIP
-  Local Government Authorities
-  Roads

LOT 8000 ON DEPOSITED PLAN 419413

Crown Reserve

Crown Reserve

Road

Monkey Mia Rd

Road

Stella Rowley Dr

Crown Reserve

Crown Reserve

LOT 3004 ON DEPOSITED PLAN 54344

SHIRE OF SHARK BAY

Crown Reserve

Crown Reserve

LOT 344 ON DEPOSITED PLAN 193644

LOT 344 ON DEPOSITED PLAN 193644

LOT 345 ON DEPOSITED PLAN 193644

LOT 364 ON DEPOSITED PLAN 193644

LOT 12 ON DEPOSITED PLAN 419413

Crown Reserve

ON DEPOSITED

CPS 11526/1 - Map

Date Created: 26/05/2026
Version No. 1

Authored by: Green Energy
Reviewed by: Green Energy

0 10 20 km

Scale: 1:4000
Spatial Reference: GDA2020



Project:
Information Classification:
Sources - The author acknowledges the following datasets and their custodians in the production of this map:
Land Tenure (LGATE-226)
Roads (LGATE-012)
WA Now Mosaic (LGATE-320)



Government of Western Australia
Department of Water and Environmental Regulation

CPS 11526/1
OFFICIAL

Local Government Authority (LGA)
Boundaries (LGATE-233)

