

116°4.500'E

116°4.800'E

116°5.100'E

34°18.300'S

34°18.600'S

34°18.900'S

34°19.200'S

34°18.300'S

34°18.600'S

34°18.900'S

34°19.200'S

ON DEPOSITED PLAN 229259

State Forest

Road

LOT 9 ON DEPOSITED PLAN 41875

State Forest

LOT 5168 ON DEPOSITED PLAN 229259

SHIRE OF MANJIMUP




Road

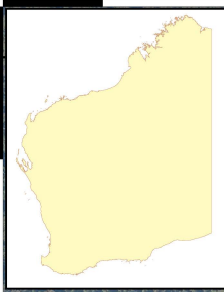
State Forest

LOT 12155 ON DEPOSITED PLAN 163008

State Forest

LEGEND

-  CPS area applied to clear
-  Land Tenure (LGATE\_226) - SLIP
-  Local Government Authorities



CPS 11535/1 - Map



Date Created: 04/05/2026    Authored by: NVR  
 Version No. 1                      Reviewed by: NVR

0                      100                      200                      300 m

Scale: 1:4627.494662  
 Spatial Reference: GDA2020



CPS 11535/1  
**OFFICIAL**

Project:  
 Information Classification:  
 Sources - The author acknowledges the datasets used in the production of this map and their custodians, as referenced in the Legend above.

116°4.500'E

116°4.800'E

116°5.100'E