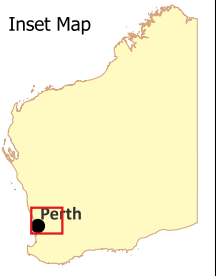









Inset Map



LEGEND

-  CPS Areas Applied to Clear
  -  Lot 1101 Perimeter
  -  Local Government Authorities
- Roads
-  Road Classification
  -  Freeway
  -  National Highway
  -  State Highway

31°42.000'S

31°48.000'S

31°54.000'S

32°0.000'S

32°6.000'S

31°42.000'S

31°48.000'S

31°54.000'S

32°0.000'S

32°6.000'S

CITY OF SWAN

SHIRE OF MUNDARING

CITY OF KALAMUNDA

Tonkin Hwy

Roe Hwy



CPS 11540/1 - Context Map



Date Created: 13/04/2026      Authored by: NVR  
 Version No. 1                      Reviewed by: NVR

Project: CPS 11540/1  
 Information Classification: **OFFICIAL**  
 Sources - The author acknowledges the following datasets and their custodians in the production of this map:  
 Land Tenure (LGATE-226)                      Local Government Authority (LGA)  
 Roads (LGATE-012)                              Boundaries (LGATE-233)  
 WA Now Mosaic (LGATE-320)

