

115°48.000'E

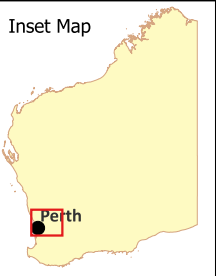
115°54.000'E

116°0.000'E








116°6.000'E

116°12.000'E

Inset Map



LEGEND

-  CPS Areas Applied to Clear
  -  Lot 651 Boundary
  -  Local Government Authorities
- Roads
-  Road Classification
  -  Freeway
  -  National Highway
  -  State Highway

31°36.000'S

31°42.000'S

31°48.000'S

31°54.000'S

32°0.000'S

32°6.000'S

32°12.000'S

31°36.000'S

31°42.000'S

31°48.000'S

31°54.000'S

32°0.000'S

32°6.000'S

32°12.000'S

CITY OF WANNEROO

SHIRE OF CHITRA

Tonkin Hwy

CITY OF SWAN

CITY OF KALAMUNDA

CITY OF ARMADALE



CITY OF SWAN

CPS 11541/1 - Context Map



Date Created: 13/04/2026      Authored by: NVR  
 Version No. 1                      Reviewed by: NVR

0                      4,500                      9,000                      13,500 m

Scale: 1:200420  
 Spatial Reference: GDA2020



Project: CPS 11541/1  
 Information Classification: **OFFICIAL**  
 Sources - The author acknowledges the following datasets and their custodians in the production of this map:  
 Land Tenure (LGATE-226)                      Local Government Authority (LGA)  
 Roads (LGATE-012)                              Boundaries (LGATE-233)  
 WA Now Mosaic (LGATE-320)

115°48.000'E

115°54.000'E

116°0.000'E

116°6.000'E

116°12.000'E

Disclaimer: While the Department has made reasonable efforts to ensure the accuracy of this data, the department accepts no responsibility for any inaccuracies and persons relying on this data do so at their own risk.

Path: \\water.local\dfs\central\shared\611-Clearing Regulation\Shared Data\CLEARING PERMITS\11541\CPS 11541-1 Validation\CPS 11541-1 QGIS NVR VALIDATIONS SLIP - GDA2020.ogz