

115°59.760'E

115°59.820'E

115°59.880'E

31°53.820'S

31°53.880'S

31°53.940'S

31°54.000'S

31°54.060'S

31°53.820'S






31°53.880'S

31°53.940'S

31°54.000'S

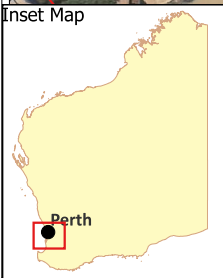
31°54.060'S

LEGEND

-  CPS Areas Applied to Clear
-  Lot 651 Boundary
-  Local Government Authorities
- Roads**
-  Road Classification
-  Minor



CITY OF SWAN



CPS 11541/1 - Map

Date Created: 13/04/2026
Version No. 1

Authored by: NVR
Reviewed by: NVR



Scale: 1:1330
Spatial Reference: GDA2020



Project: CPS 11541/1
Information Classification: **OFFICIAL**
Sources - The author acknowledges the following datasets and their custodians in the production of this map:
Land Tenure (LGATE-226)
Roads (LGATE-012)
WA Now Mosaic (LGATE-320)

Local Government Authority (LGA) Boundaries (LGATE-233)

115°59.760'E

115°59.820'E

115°59.880'E

Disclaimer: While the Department has made reasonable efforts to ensure the accuracy of this data, the department accepts no responsibility for any inaccuracies and persons relying on this data do so at their own risk.

Path: \\water.local\dfs\central\shared\611-Clearing Regulation\Shared Data\CLEARING PERMITS\11541\CPS 11541-1 Validation\CPS 11541-1 QGIS NVR VALIDATIONS SLIP - GDA2020.qgz