




Inset Map



LEGEND

-  CPS Areas Applied to Clear
 -  Lot 39 Land Boundary
 -  Local Government Authorities
- Roads
- Road Classification
 -  Freeway
 -  National Highway
 -  State Highway

31°48.000'S

31°54.000'S

32°0.000'S

32°6.000'S

31°48.000'S

31°54.000'S

32°0.000'S

32°6.000'S

CITY OF SWAN

Reid Hwy

Tonkin Hwy

SHIRE OF MUNDARING

CITY OF KALAMUNDA

Roe Hwy

F GOSNELLS



CPS 11542/1 - Context Map




Date Created: 13/04/2026
Version No. 1

Authored by: NVR
Reviewed by: NVR

Project: CPS 11542/1
Information Classification: OFFICIAL

Sources - The author acknowledges the following datasets and their custodians in the production of this map:

Land Tenure (LGATE-226)	Local Government Authority (LGA)
Roads (LGATE-012)	Boundaries (LGATE-233)
WA Now Mosaic (LGATE-320)	



Scale: 1:102900
Spatial Reference: GDA2020

