




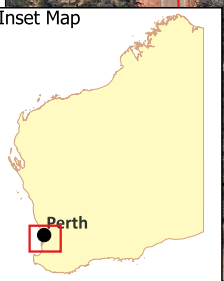


**LEGEND**

-  CPS Areas Applied to Clear
-  Land Tenure (LGATE-226)
-  Local Government Authorities (LGATE-233)
- Roads (LGATE-012)**
-  Road Classification
-  Minor



**CPS 11559/1 - Map**


Date Created: 28/04/2026      Authored by: NVR  
 Version No. 1                      Reviewed by: NVR

0                      33                      66                      99 m

Scale: 1:1667  
 Spatial Reference: GDA2020

Project: CPS 11559/1  
 Information Classification: **OFFICIAL**

Sources - The author acknowledges the datasets used in the production of this map and their custodians, as referenced in the Legend above.

 Government of Western Australia  
 Department of Water and Environmental Regulation