







LEGEND

-  CPS Areas Applied to Clear
-  Local Government Authorities (LGATE-233)

Roads (LGATE-012)
Road Classification

-  National Highway
-  State Highway

33°0.000'S

33°0.000'S

34°0.000'S

34°0.000'S

CITY OF BUNBURY

CITY OF BUSSELTON

SHIRE OF NANNUP



CPS 11567/1 - Context Map



Date Created: 29/04/2026 Authored by: NVR
Version No. 1 Reviewed by: NVR

Project: CPS 11567/1
Information Classification: **OFFICIAL**
Sources - The author acknowledges the datasets used in the production of this map and their custodians, as referenced in the Legend above.

