

120.600°E

120.610°E

120.620°E

120.630°E

19.830°S

19.830°S

19.840°S

19.840°S

19.850°S

19.850°S




120.600°E


120.610°E


120.620°E

120.630°E

Legend

-  Indicative Clearing Location
-  C7313/1 Homestead Development Area
-  Development Envelope (Heritage Surveyed)

 **Scalebar 1:14,000**

 **N**

**Clearing Permit Application
Proposed modified boundary**

Grenleigh Pty Ltd
Homestead Irrigation Development
Wallal Downs Station

Drawn: J.Roberts
Date: 15 April 2026
Aerial Photograph Source: Google Earth