

31°16.944'S




115°55.104'E

115°55.152'E

31°16.944'S

LOT 9506 ON DEPOSITED PLAN 427753

LEGEND

-  CPS areas applied to clear (DWER-075)
-  Land Tenure (LGATE-226)
-  Local Government Authorities (LGATE-233)

LOT 141 ON DEPOSITED PLAN 427752

LOT 142 ON DEPOSITED PLAN 427752

LOT 143 ON DEPOSITED PLAN 427752

SHIRE OF GINGIN

Road

31°16.992'S

31°16.992'S

Inset Map



LOT 158 ON DEPOSITED PLAN 427752

CPS 11950/1 - Map



Date Created: 22/05/2026 Authored by: NVR
 Version No. 1 Reviewed by: NVR

Project: CPS 11950/1
 Information Classification: **OFFICIAL**
 Sources - The author acknowledges the datasets used in the production of this map and their custodians, as referenced in the Legend above.



Scale: 1:500
 Spatial Reference: GDA2020



115°55.104'E

115°55.152'E

Disclaimer: While the Department has made reasonable efforts to ensure the accuracy of this data, the department accepts no responsibility for any inaccuracies and persons relying on this data do so at their own risk.

Path: T:\611-Clearing Regulation\Shared Data\CLEARING PERMITS\11590\CPS 11590 -1- Validation\QGIS\CPS 11590 QGIS NVR VALIDATIONS SLIP - GDA2020.gz