




LOT 2240 ON DEPOSITED PLAN 126682

Crown Reserve

LOT 815 ON DEPOSITED PLAN 101297

LEGEND

-  CPS areas applied to clear (DW)
-  Land Tenure (LGATE-226)
-  Local Government Authorities (L)

LOT 947 ON DEPOSITED PLAN 102687

Easement - doc(1065-DOC H035771)

Easement - doc(1052-DOC H035757)

LOT 815 ON DEPOSITED PLAN 101297

LOT 1050 ON DEPOSITED PLAN 104794
LOT 500 ON DEPOSITED PLAN 426374
SHIRE OF DONNYBROOK-BALINGUP

LOT 1052 ON DEPOSITED PLAN 104796

LOT 1065 ON DEPOSITED PLAN 104799

Easement - doc(1050-DOC G872445)

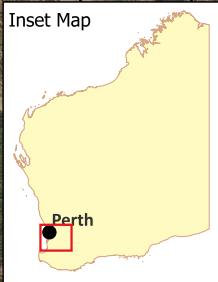
Unallocated Crown Land

Easement - doc(1052-DOC H035754)

LOT 750 ON DEPOSITED PLAN 101198

LOT 822 ON DEPOSITED PLAN 101302

Road



DEPOSITED PLAN 104795

Easement - doc(1052-DOC H035757)

Easement - doc(1050-DOC G872448)


Easement - doc(1050-D

CPS 11592/1 - Map



Date Created: 22/05/2026 Authored by: NVR
Version No. 1 Reviewed by: NVR

Project: CPS 11592/1
Information Classification: **OFFICIAL**
Sources - The author acknowledges the datasets used in the production of this map and their custodians, as referenced in the Legend above.



Scale: 1:5000
Spatial Reference: GDA2020

