





LEGEND

-  CPS areas applied to clear (DWER-075)
-  Land Tenure (LGATE-226)
-  Local Government Authorities (LGATE-233)
- Roads (LGATE-012)**
 -  Minor

LOT 500 ON DEPOSITED PLAN 65896

Crown Reserve

Road

Naturaliste Tce

Marri Dr
Road CITY OF BUSSELTON

LOT 170 ON DIAGRAM 87973
LOT 169 ON DIAGRAM 87973

LOT 173 ON DIAGRAM 87973
LOT 176 ON DIAGRAM 87973

LOT 177 ON DIAGRAM 87973
LOT 178 ON DIAGRAM 87973

LOT 60 ON PLAN 17566

Inset C 165 ON DIAGRAM 85059
LOT 164 ON DIAGRAM 85059

LOT 105 ON PLAN 17566
LOT 104 ON PLAN 17566

LOT 107 ON PLAN 17566

LOT 108 ON PLAN 17566

LOT 61 ON PLAN 17566

Road

Hakea Way

Road

CPS 11598/1 - Map



Date Created: 28/05/2026
Version No. 1

Authored by: NVR
Reviewed by: NVR

Project: CPS 11598/1
Information Classification: **OFFICIAL**

Sources - The author acknowledges the datasets used in the production of this map and their custodians, as referenced in the Legend above.



Scale: 1:600
Spatial Reference: GDA2020

