

115°51.696'E

115°51.744'E

115°51.792'E

LOT 117 ON PLAN 21843

LOT 118 ON PLAN 21843

LOT 116 ON PLAN 21843




CITY OF WANNEROO

Road

LOT 119 ON PLAN 21843

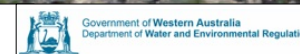
LOT 115 ON PLAN 21843

LEGEND

-  CPS areas applied to clear (DWER-075)
-  Land Tenure (LGATE-226)
-  Local Government Authorities (LGATE-233)



CPS 11620/1 - Map



Date Created: 12/06/2026  
Version No. 1

Authored by: NVR  
Reviewed by: NVR

Project: CPS 11620/1  
Information Classification: **OFFICIAL**

Sources - The author acknowledges the datasets used in the production of this map and their custodians, as referenced in the Legend above.



Scale: 1:600  
Spatial Reference: GDA2020



115°51.696'E

115°51.744'E

115°51.792'E

Disclaimer: While the Department has made reasonable efforts to ensure the accuracy of this data, the department accepts no responsibility for any inaccuracies and persons relying on this data do so at their own risk.

Path: T:\611-Clearing Regulation\Shared Data\CLEARING PERMITS\11620\CPS 11620 -1- Validation\QGIS\CPS 11620 QGIS NVR VALIDATIONS SLIP - GDA2020.gz

31°44.640'S

31°44.688'S

31°44.640'S

31°44.688'S