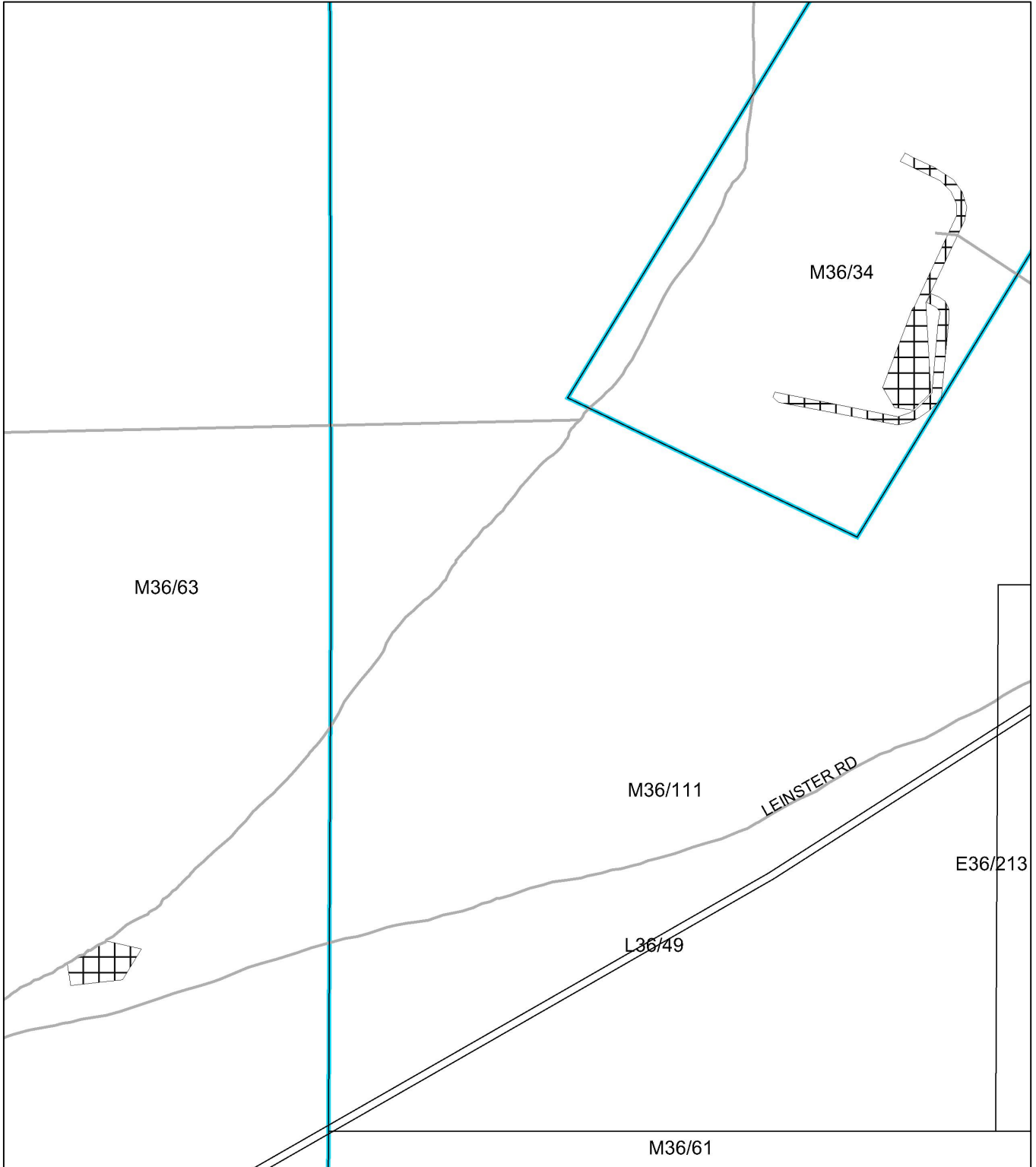


# CPS 117/1




## LEGEND


 Land parcels related to instrument

 Road Centrelines - DLI 1/5/04

### Clearing Instruments

 Mining Tenements - DOIR 1/09/03

 Areas Approved to Clear

 Towns - DLI 8/04



Scale 1:15000

(Approximate when reproduced at A4)

Geocentric Datum Australia 1994

*Note: the data in this map have not been projected. This may result in geometric distortion or measurement inaccuracies.*

..... Date .....

Derek Carew-Hopkins  
Chief Executive Officer, Department of Environment.

Information derived from this map should be confirmed with the data custodian acknowledged by the agency acronym in the legend.

