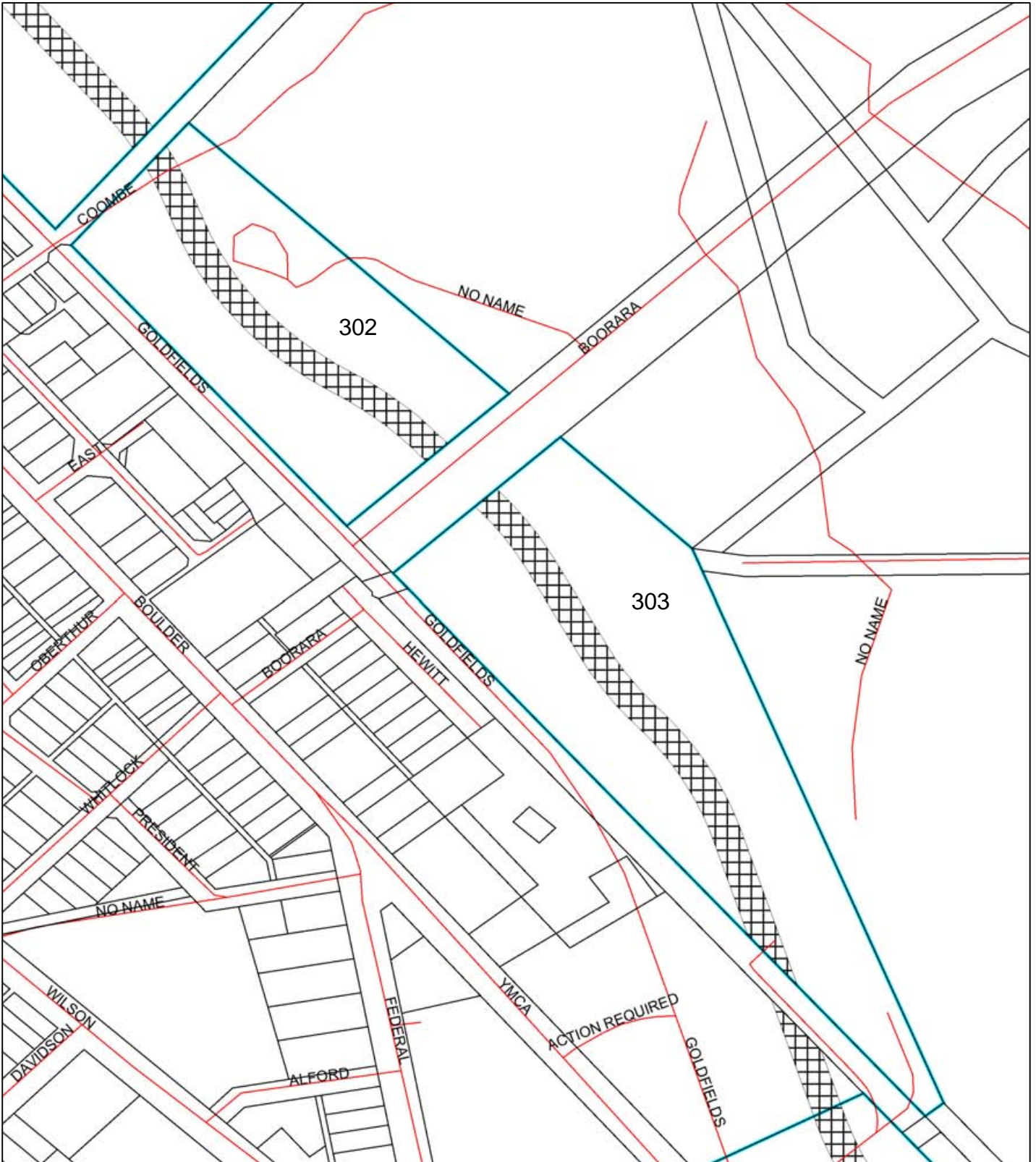




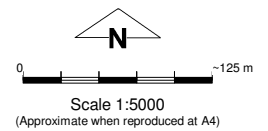
Plan 120/1B



LEGEND

-  Land parcels related to instrument
- Clearing Instruments**
-  Areas Approved to Clear

-  Road Centrelines - DLI 1/5/04
-  Cadastre - DLI 1/03/04



Geocentric Datum Australia 1994

Note: the data in this map have not been projected. This may result in geometric distortion or measurement inaccuracies.

..... Date

Derek Carew-Hopkins
Chief Executive Officer, Department of Environment

Information derived from this map should be confirmed with the data custodian acknowledged by the agency acronym in the legend.