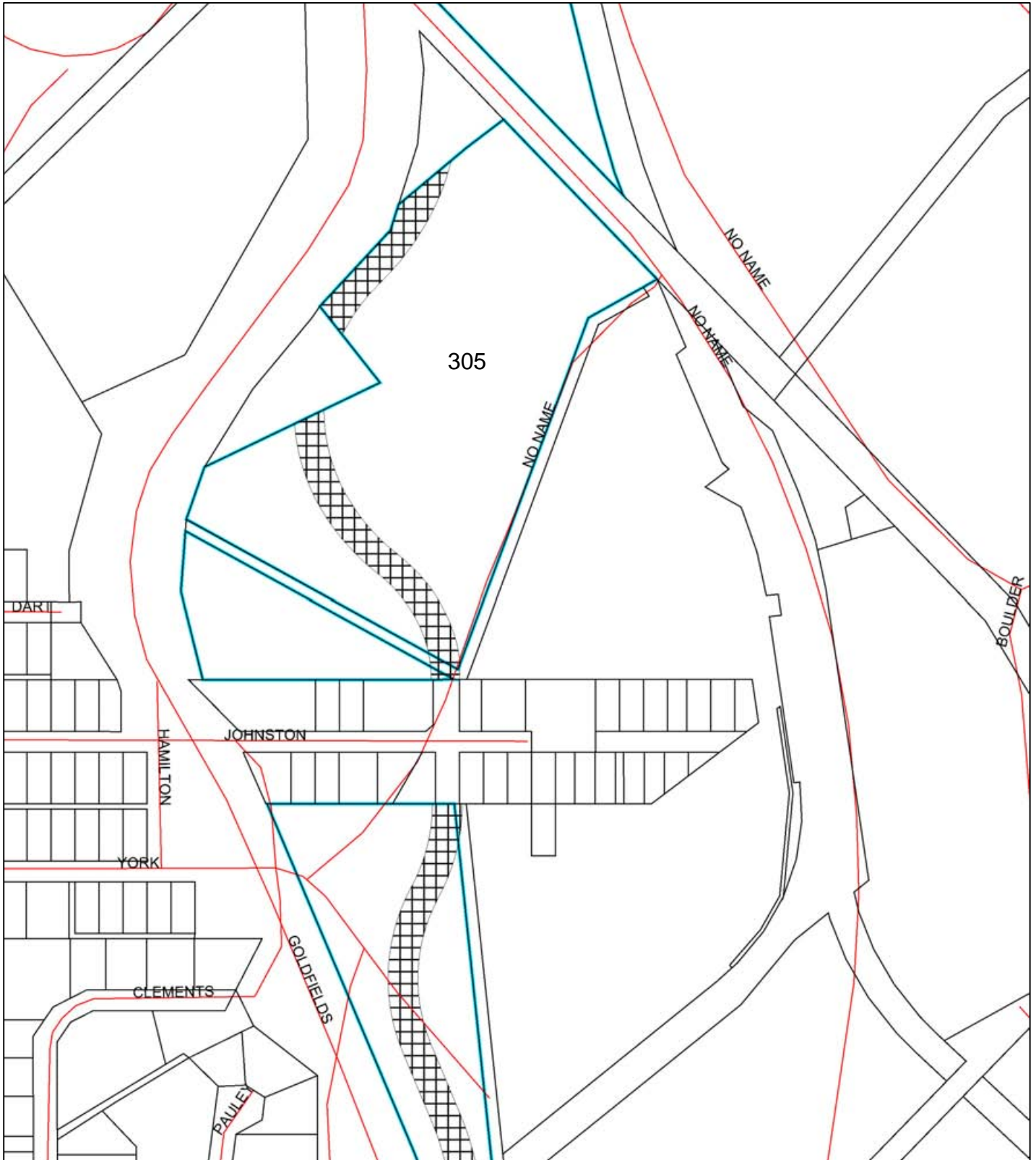




Plan 120/1D




LEGEND

 Land parcels related to instrument

 Road Centrelines - DLI 1/5/04

 Cadastre - DLI 1/03/04

Clearing Instruments

 Areas Approved to Clear



0  125 m

Scale 1:4999

(Approximate when reproduced at A4)

Geocentric Datum Australia 1994

Note: the data in this map have not been projected. This may result in geometric distortion or measurement inaccuracies.

..... Date

Derek Carew-Hopkins
Chief Executive Officer, Department of Environment

Information derived from this map should be confirmed with the data custodian acknowledged by the agency acronym in the legend.