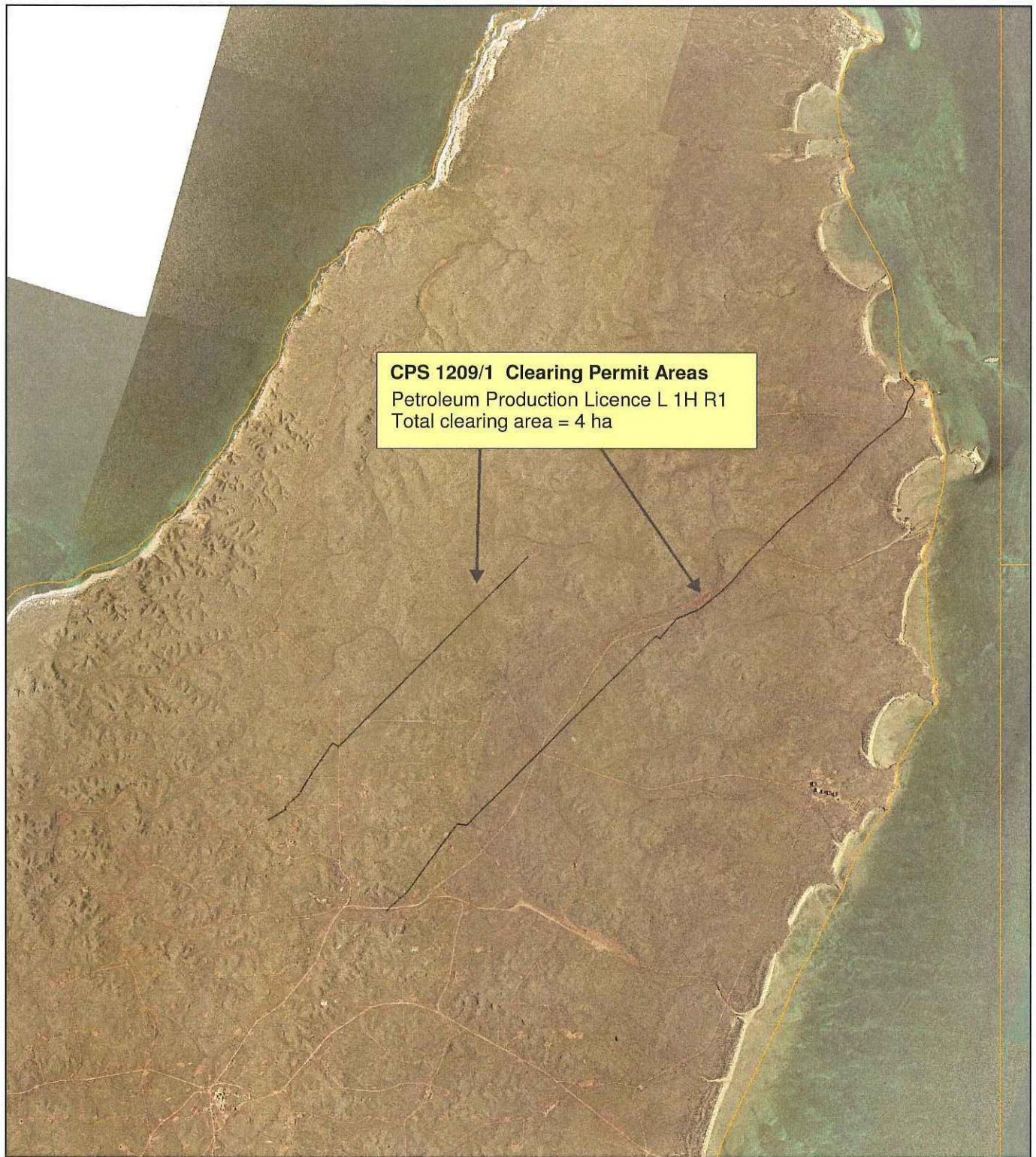





Plan 1209/1



LEGEND


-  Petroleum Titles - DOIR
 -  Clearing Instruments
 -  Areas Approved to Clear
- Barrow and Montebello
islands 0.5m Orthomosaic -
DLI 10/01



Scale 1:75000
(Approximate when reproduced at A4)

Geocentric Datum Australia 1994

*Note: the data in this map have not been
projected. This may result in geometric
distortion or measurement inaccuracies.*

 Date 6.7.6
KIM ANDERSON

Officer with delegated authority under Section 20 of
the Environmental Protection Act 1986

Information derived from this map should be
confirmed with the data custodian acknowledged
by the agency acronym in the legend.



WA Crown Copyright 2002