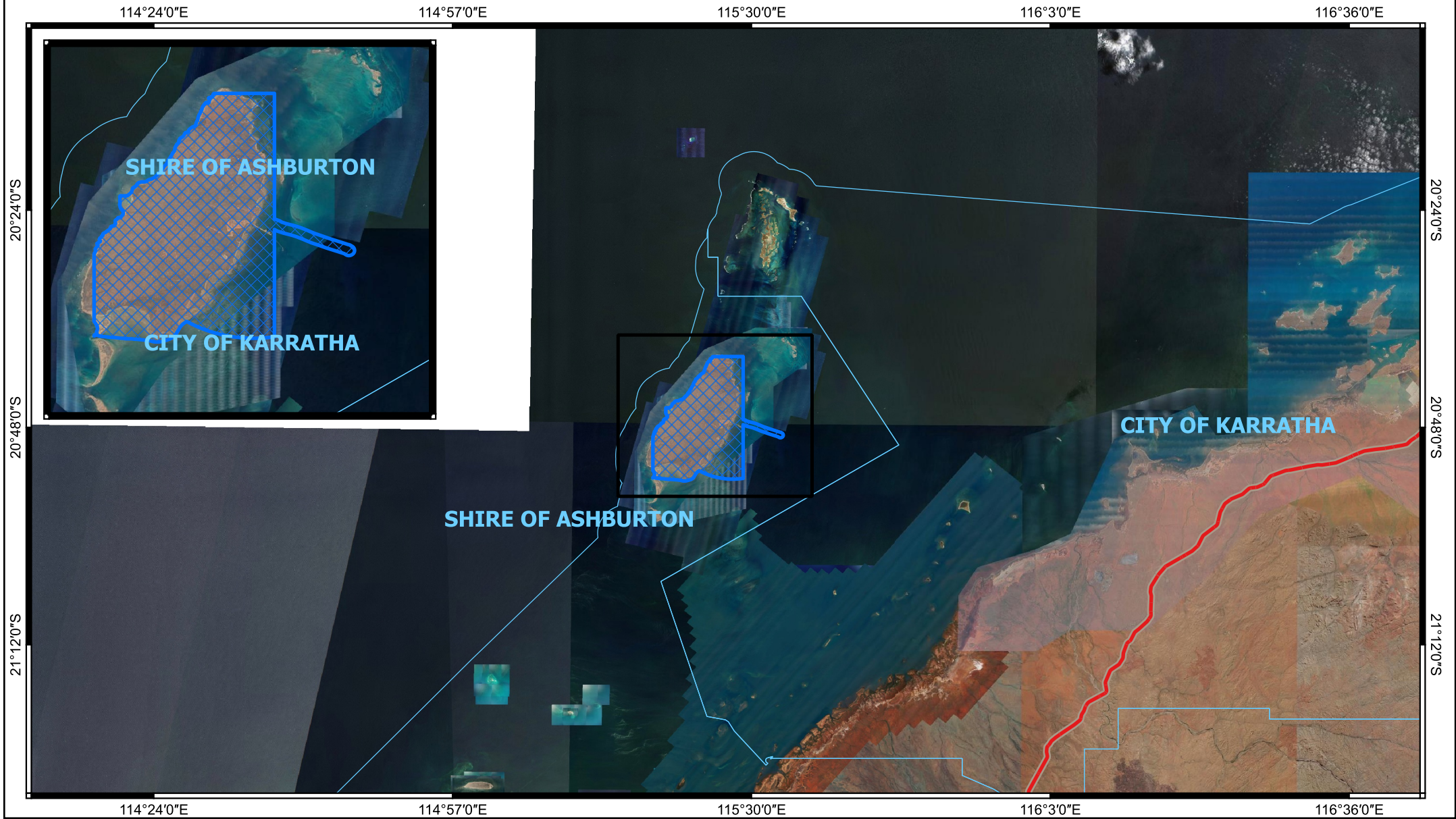




CPS 123/10 - Context Map



Legend

-  Local Government Authorities
-  CPS areas applied to clear

Roads

-  State Highway



0 25 50 km

1:800,000
Projection: GDA 2020



Government of Western Australia
Department of Water and Environmental Regulation