




Map 1258/1





LEGEND

 Land parcels related to instrument

Clearing Instruments

-  Areas Applied to Clear
-  Areas Subject to Conditions
-  Areas Approved to Clear

 Cadastre - DLI 1/12/05

 Towns - DLI 8/04

Derby Townsite 70cm

Orthomosaic - DLI 01

Swan Coastal Plain North

40cm Orthomosaic - DLI

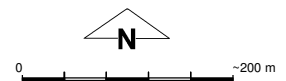
05

Northam 1m Orthomosaic -

DLI 12/03

Gingin 1m Orthomosaic -

DLI 03



Scale 1:7180

(Approximate when reproduced at Letter)

Geocentric Datum Australia 1994

Note: the data in this map have not been projected. This may result in geometric distortion or measurement inaccuracies.

..... Date

Information derived from this map should be confirmed with the data custodian acknowledged by the agency acronym in the legend.