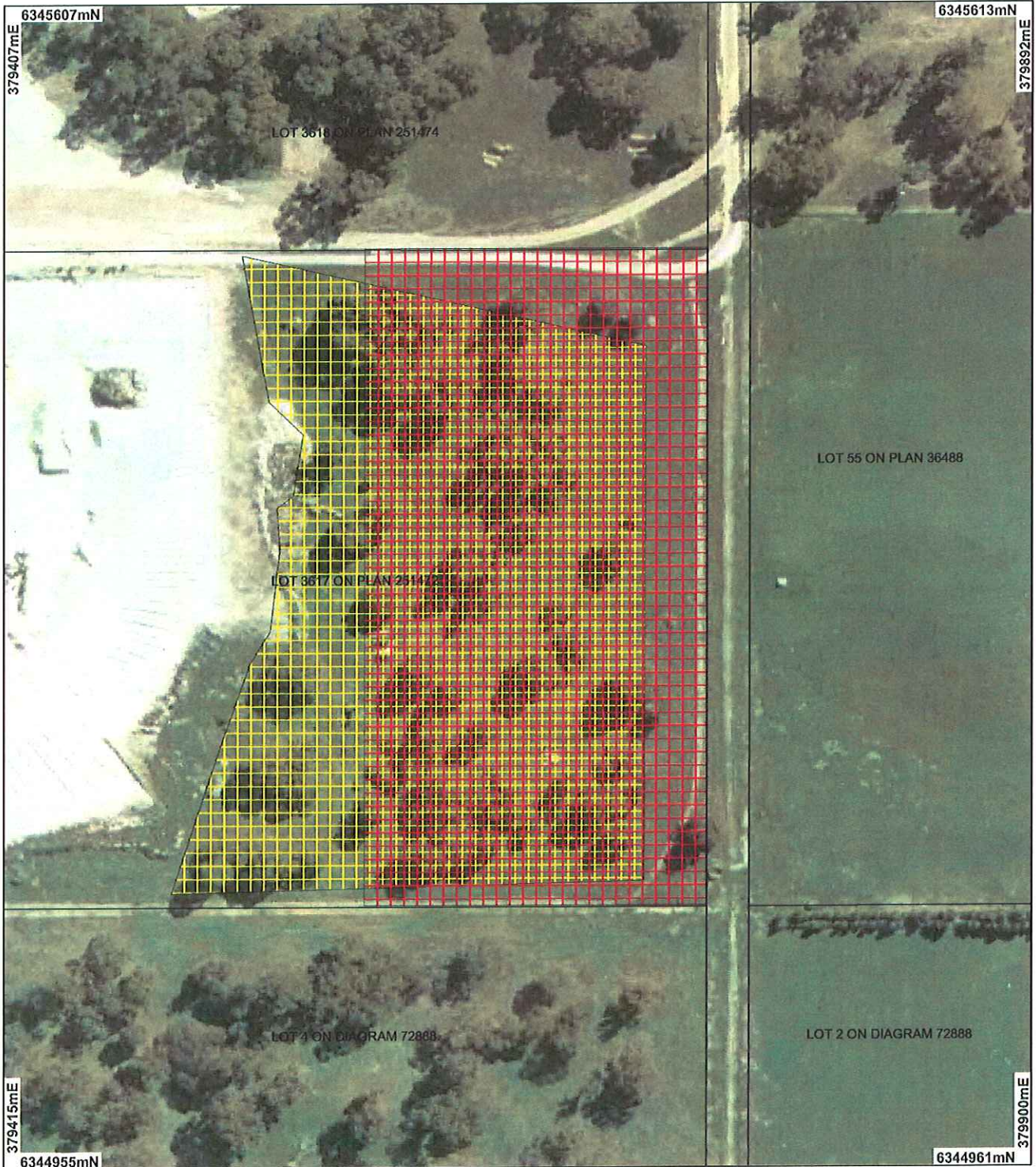





Plan 1286/1

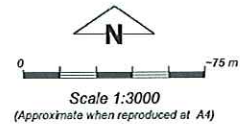


LEGEND

Clearing Instruments

-  Areas Subject to Conditions
-  Areas Approved to Clear
-  Bunbury 1m Orthomosaic - DLI 03

Cadastral Labelling - DLI



Geocentric Datum Australia 1994

Note: the data in this map have not been projected. This may result in geometric distortion or measurement inaccuracies.

Fred Tromp 10/11/2006
Date

Fred Tromp
Officer with delegated authority under Section 20 of the Environmental Protection Act 1986

Information derived from this map should be confirmed with the data custodian acknowledged by the agency acronym in the legend.



* Project Data. This data has not been quality assured. Please contact map author for details.