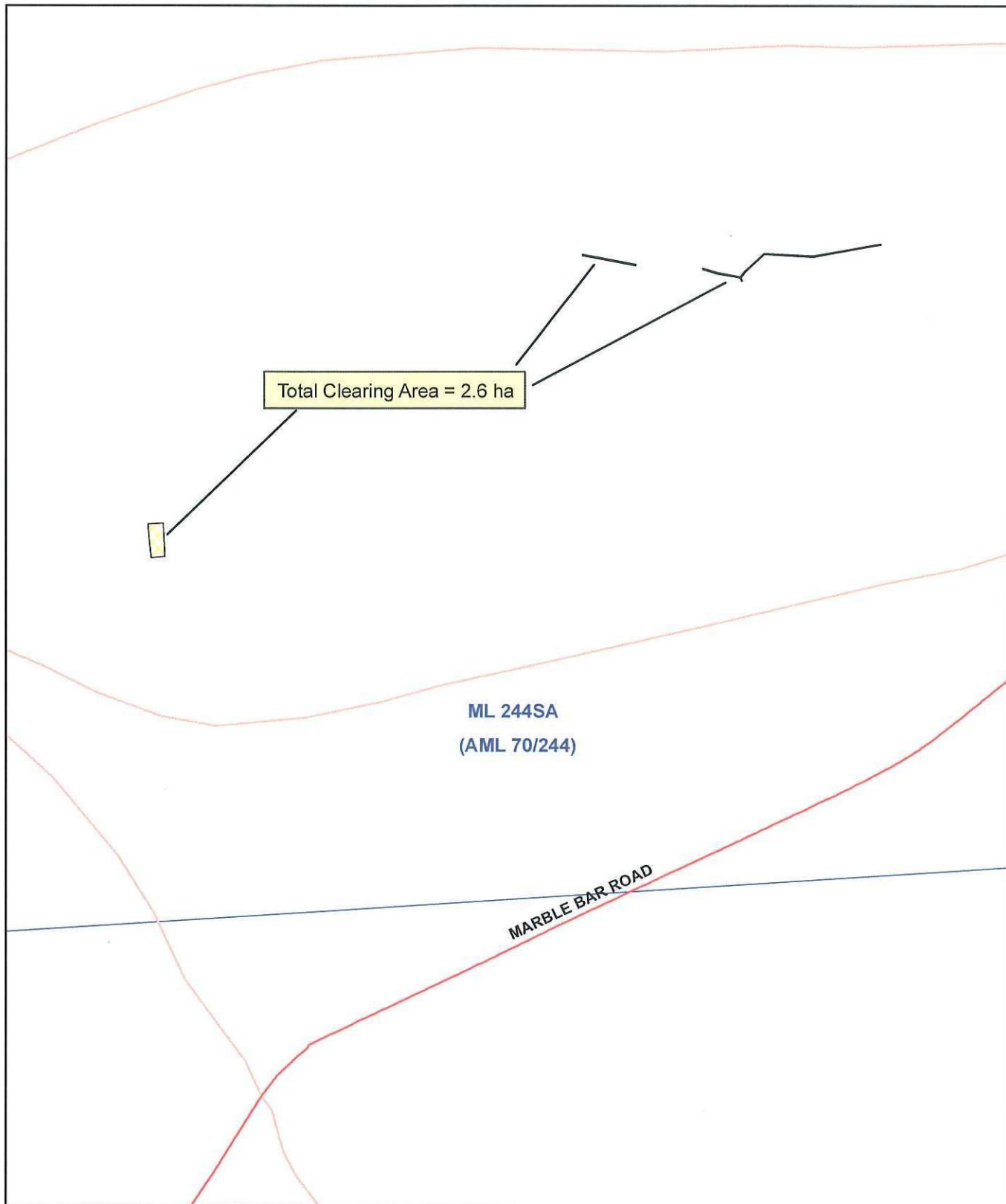





PLAN 1306/1



Legend

-  Mining Tenements - DoIR
-  Road Centreline DLI1/5/04

Clearing Instruments

-  Areas approved to clear



0 0.125 0.25 0.5 0.75 1
Kilometres

Scale 1:30 000

Geocentric Datum Australia 1994

Note: the data in this map have not been projected. This may result in geometric distortion or measurement inaccuracies.



Date: 14/9/06

STUART SMITH
Officer with delegated authority under Section 20 of the Environmental Protection Act 1986.

Information derived from this map should be confirmed with data custodian acknowledged by the agency acronym in the legend.

