









LEGEND

Clearing Instruments

-  Areas Applied to Clear
-  Areas Subject to Conditions
-  Areas Approved to Clear
-  Road Centrelines - DLI 1/5/04
-  Cadastre - DLI 1/12/05
-  Towns - DLI 8/04

Swan Coastal Plain South
40cm Orthomosaic - DLI 05

Busseton 50cm Orthomosaic -
DLI 03

Walpole 1.4m Orthomosaic -
DOLA 99

Albany 1m Orthomosaic -
DOLA Jan 01

Pemberton 1.4m Orthomosaic
- DOLA 99

Swan Coastal Plain North
40cm Orthomosaic - DLI 05

Bunbury 1m Orthomosaic -
DLI 03

Broome 1m Orthomosaic -
DOLA 00



Scale 1:30553

(Approximate when reproduced at A4)

Geocentric Datum Australia 1994

Note: the data in this map have not been projected. This may result in geometric distortion or measurement inaccuracies.

..... Date

Information derived from this map should be confirmed with the data custodian acknowledged by the agency acronym in the legend.