




CPS 1390/1

CPS 1390/1
Robe River Iron Associates -
Cape Lambert Port Operations
Proposed clearing of 30 ha
within 78 ha
on Special Lease LGE I123996



LEGEND

Clearing Instruments

-  Areas Applied to Clear
-  Areas Subject to Conditions
-  Areas Approved to Clear

Cape Lambert 85cm
Orthomosaic - DOLA 01



0 1.25 km

Scale 1:45275

(Approximate when reproduced at A4)

Geocentric Datum Australia 1994

Note: the data in this map have not been projected. This may result in geometric distortion or measurement inaccuracies.

..... Date

Officer with delegated authority under Section 20 of
the Environmental Protection Act 1986

Information derived from this map should be
confirmed with the data custodian acknowledged
by the agency acronym in the legend.



WA Crown Copyright 2002