




Plan142/1




LEGEND


 Land parcels related to instrument


Clearing Instruments

 Areas Subject to Conditions
 Areas Approved to Clear

 Road Centrelines - DLI 1/5/04

 Cadastre - DLI 1/12/05

 Towns - DLI 8/04

 Busselton 50cm Orthomosaic - DLI 03

Hydrography, linear - DOE 1/2/04

Pemberton 1.4m Orthomosaic - DOLA 99



0  75m

Scale 1:2882

(Approximate when reproduced A4)

Geocentric Datum Australia 1994

Note: the data in this map have not been projected. This may result in geometric distortion or measurement inaccuracies.

.....Date.....

Officer with delegated authority under Section 200 of the Environmental Protection Act 1986

Information derived from this map should be confirmed with the data custodian acknowledged by the agency acronym in the legend.



WACrown Copyright 2002