



## CLEARING PERMIT

Granted under section 51E of the Environmental Protection Act 1986

<b>Purpose permit number:</b>	CPS 1432/1
<b>Permit holder:</b>	Shire of Wanneroo
<b>Purpose of clearing:</b>	Road reconstruction/widening
<b>Shire:</b>	Wanneroo
<b>Duration of permit:</b>	4 November 2006 – 4 November 2007

### TABLE OF CONTENTS

1. LAND ON WHICH CLEARING IS TO BE DONE.....	2
2. AREA OF CLEARING.....	2
3. APPLICATION .....	2
4. COMPLIANCE WITH ASSESSMENT SEQUENCE AND MANAGEMENT PROCEDURES .....	2
5. AVOID, MINIMISE ETC CLEARING.....	2
6. DIEBACK AND WEED CONTROL.....	2
7. RECORDS MUST BE KEPT .....	3
8. REPORTING.....	3
9. DEFINITIONS.....	3

<b>Purpose permit number:</b>	CPS 1432/1
<b>Permit holder:</b>	Shire of Wanneroo
<b>Purpose of clearing:</b>	Road widening and road realignment
<b>Shire:</b>	Wanneroo
<b>Duration of permit:</b>	4 November 2006 – 4 November 2007

The permit holder is authorised to clear native vegetation for the above stated purposes, subject to the conditions of this Permit.

### **PART I – CLEARING AUTHORISED**

#### **1. Land on which clearing is to be done**

Within area hatched yellow on Road Reserve along Karoborup Rd.

#### **2. Area of Clearing**

The permit holder must not clear more than 0.95 hectares of *native vegetation*.

#### **3. Application**

This Permit allows the permit holder to authorise persons, including employees, contractors and agents of the permit holder, to clear *native vegetation* for the purposes of this Permit subject to compliance with the conditions of this Permit and approval from the Permit Holder.

#### **4. Compliance with Assessment Sequence and Management Procedures**

Prior to clearing any native vegetation under conditions 1 and 2 of this Permit, the permit holder must comply with the Assessment Sequence and the Management Procedures set out in Part II of this Permit.

### **PART II – ASSESSMENT SEQUENCE AND MANAGEMENT PROCEDURES**

#### **5. Avoid, minimise etc clearing**

In determining the amount of native vegetation to be cleared for the purposes of road upgrades the Permit Holder must have regard to the following principles, set out in order of preference:

- (i) avoid the clearing of native vegetation;
- (ii) minimise the amount of native vegetation to be cleared; and
- (iii) reduce the impact of clearing on any environmental value.

#### **6. Dieback and weed control**

- (a) When undertaking any *clearing* and *revegetation*, or other activity pursuant to this Permit the Permit Holder must take the following steps to minimise the risk of introduction and spread of *dieback*:
  - (i) clean earth-moving machinery of soil and vegetation prior to entering and leaving the area to be cleared;
  - (ii) avoid the movement of soil in wet conditions;

- (iii) ensure that no *dieback*-affected *road building materials, mulches* or *fill* are brought into an area that is not affected by *dieback*; and
  - (iv) restrict the movement of machines and other vehicles to the limits of the areas to be cleared.
- (b) When undertaking any *clearing* and *revegetation*, or other activity pursuant to this Permit the Permit Holder must take the following steps to minimise the risk of the introduction and spread of *weeds*:
- (i) clean earth-moving machinery of soil and vegetation prior to entering and leaving the area to be cleared;
  - (ii) ensure that no *weed*-affected *road building materials, mulch, fill* or other material is brought into the area to be cleared; and
  - (iii) restrict the movement of machines and other vehicles to the limits of the areas to be cleared.
- (c) At least once in each 12 month period for the *term* of this Permit, the Permit Holder must remove or kill any *weeds* growing within areas *cleared* and *revegetated* under this Permit.

### **PART III – RECORD KEEPING AND REPORTING**

#### **7. Records must be kept**

The Permit Holder must maintain the following records for activities done pursuant to this Permit, as relevant:

In relation to the clearing of native vegetation undertaken pursuant to the purpose of clearing:

- (i) The species composition, structure and density of the cleared area;
- (ii) The location where the clearing occurred, recorded using Geocentric Datum Australia 1994;
- (iii) The date that the area was cleared; and
- (iv) The size of the area cleared (in hectares).

#### **8. Reporting**

The Permit Holder must provide to the *CEO*, on or before 30 June of each year, a written report of records requested under condition 9 and activities done by the Permit Holder under this Permit between 1 January and 31 December of the preceding year.

#### **9. Definitions**

The following meanings are given to terms used in this Permit:

*CEO* means the Chief Executive Officer of the Department of Environment and Conservation;

*clearing* has the meaning given to it in section 51A of the *Environmental Protection Act 1986*;

*dieback* means the effect of *Phytophthora* species on *native vegetation*;

*EP Act* means the *Environmental Protection Act 1986*;

**fill** means material used to increase the ground level, or fill a hollow;


**mulch** means the use of organic matter, wood chips or rocks to slow the movement of water across the soil surface and to reduce evaporation;

**native vegetation** has the meaning given to it in sections 3 and 51A of the *Environmental Protection Act 1986* and regulation 4 of the *Environmental Protection (Clearing of Native Vegetation) Regulations 2004*;

**road building materials** means rock, gravel, soil, stone, timber, boulders and water;

**term** means the duration of this Permit, including as amended or renewed;

**weed** means a species listed in Appendix 3 of the "Environmental Weed Strategy" published by the Department of Conservation and Land Management (1999), and plants declared under section 37 of the Agricultural and Related Resources Protection Act 1976.



Fred Tromp

Director, Natural Resource Management, Department of Environment and Conservation.  
Officer delegated under Section 20 of the Environmental Protection Act 1986

6 October 2006


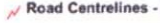


# Plan 1432/1



## LEGEND

### Clearing Instruments

-  Areas Approved to Clear
-  Road Centrelines - DL1 1/5/04



0 ————— 150 m

Scale 1:5155

(Approximate when reproduced at A4)

Geocentric Datum Australia 1994

Note: the data in this map have not been projected. This may result in geometry distortion or measurement inaccuracies.

Fred Tromp

Officer with delegated authority under Section 20 of the Environmental Protection Act 1986

Information derived from this map should be confirmed with the data custodian acknowledged by the agency acronym in the legend.



WA Crown Copyright 2002