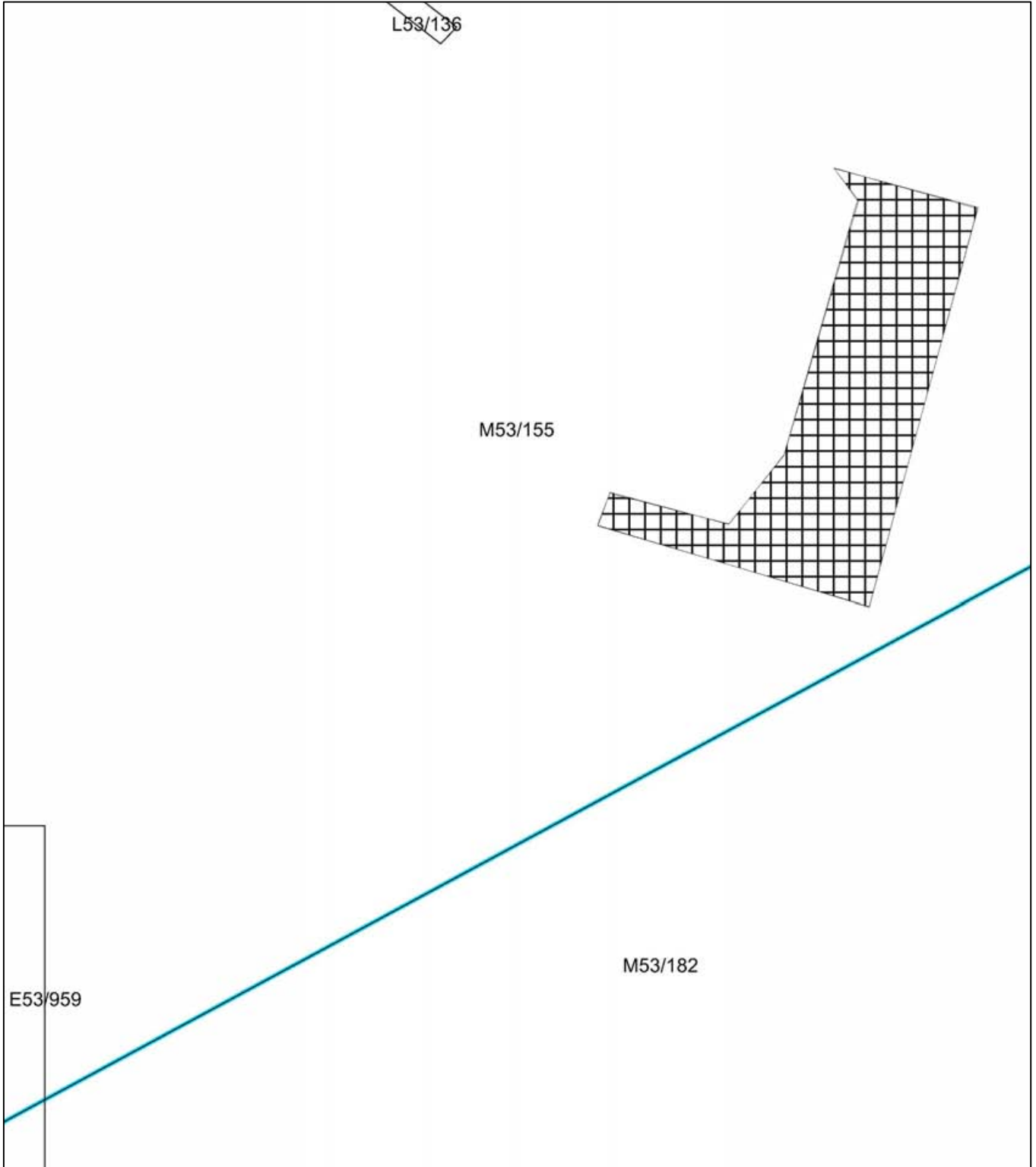






CPS 147/1



LEGEND

-  Land parcels related to instrument
-  Road Centrelines - DLI 1/5/04
-  Areas Approved to Clear
-  Towns - DLI 8/04
-  Mining Tenements - DOIR 1/09/03



Scale 1:10000
(Approximate when reproduced at A4)

Geocentric Datum Australia 1994

Note: the data in this map have not been projected. This may result in geometric distortion or measurement inaccuracies.

..... Date

Derek Carew-Hopkins
Chief Executive Officer, Department of Environment.

Information derived from this map should be confirmed with the data custodian acknowledged by the agency acronym in the legend.



WA Crown Copyright 2002