




# Plan 1531/1



## LEGEND

### Clearing Instruments

-  Areas Approved to Clear
-  Road Centrelines
-  Cadastre for labelling

Swan Coastal Plain Central  
20cm Orthomosaic - Landgate  
2006




0  62m

Scale 1:2500

(Approximate when reproduced at A4)

Geocentric Datum Australia 1994

Note: the data in this map have not been projected. This may result in geometric distortion or measurement inaccuracies.

 Date 21/9/08

K Faulkner

Officer with delegated authority under Section 20 of the Environmental Protection Act 1986

Information derived from this map should be confirmed with the data custodian acknowledged by the agency acronym in the legend.



Department of Environment and Conservation

WA Crown Copyright 2002