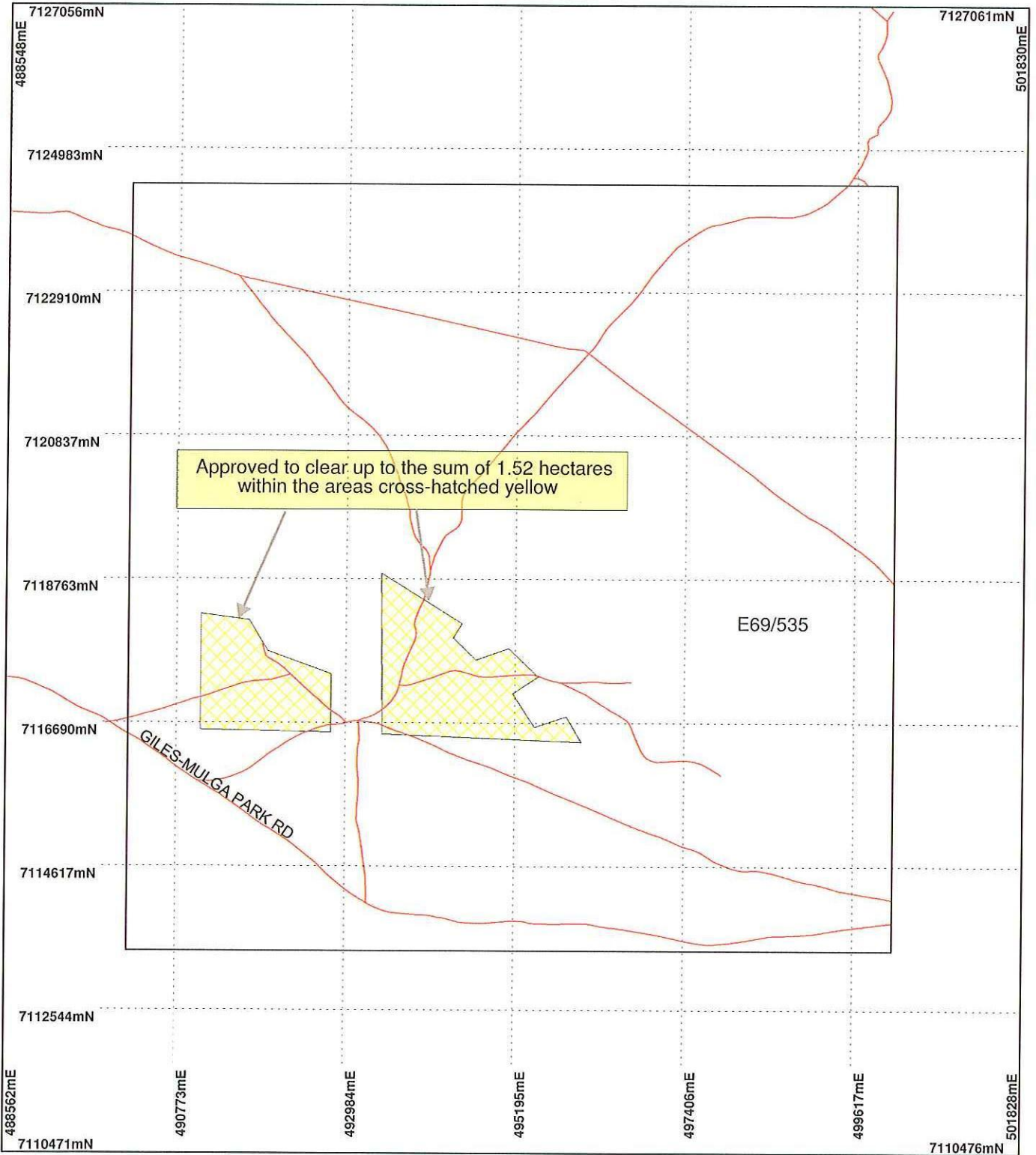
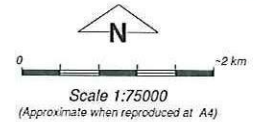


PLAN 1534/1




LEGEND

- | | |
|-------------------------------|-------------------------|
| Cleaning Instruments | Mining Tenements - DUIK |
| Areas Approved to Clear | |
| Road Centrelines - DLI 1/5/04 | |
| Cadastre - DLI | |



Geocentric Datum Australia 1994

Note: the data in this map have not been projected. This may result in geometric distortion or measurement inaccuracies.


 Date: 26.10.06
 Graham Gobby
 Officer with delegated authority under Section 20 of the Environmental Protection Act 1986

Information derived from this map should be confirmed with the data custodian acknowledged by the agency acronym in the legend.

