





Plan 1689/1a



LEGEND

Clearing Instruments

-  Area Approved to Clear
-  Road Centrelines - DLI 1/5/04
-  Cadastre - DLI
-  Swan Coastal Plain North 20cm Orthomosaic - DL06



Scale 1:6000
(Approximate when reproduced at A4)

Geocentric Datum Australia 1994

Note: the data in this map have not been
checked. This may result in geometric
distortion or measurement inaccuracies.

[Signature] Date 16/3/07

Kim Taylor
Officer with delegated authority under Section 20 of
the Environmental Protection Act 1986

Information derived from this map should be
confirmed with the data custodian acknowledged
by the agency acronym in the legend.



WA Crown Copyright 2002