




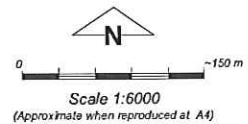
Plan 1738/1



LEGEND

- Clearing Instruments**
-  Areas Subject to Conditions
 -  Areas Approved to Clear
 -  Road Centrelines

Cadastre for labelling
Swan Coastal Plain North
20cm Orthomosaic - DL106



Geocentric Datum Australia 1994

Note: the data in this map have not been projected. This may result in geometric distortion or measurement inaccuracies.

S M Evoy Date 8/5/08
S M Evoy
Officer with delegated authority under Section 20 of the Environmental Protection Act 1986

Information derived from this map should be confirmed with the data custodian acknowledged by the agency acronym in the legend.



Department of Environment and Conservation

WA Crown Copyright 2002