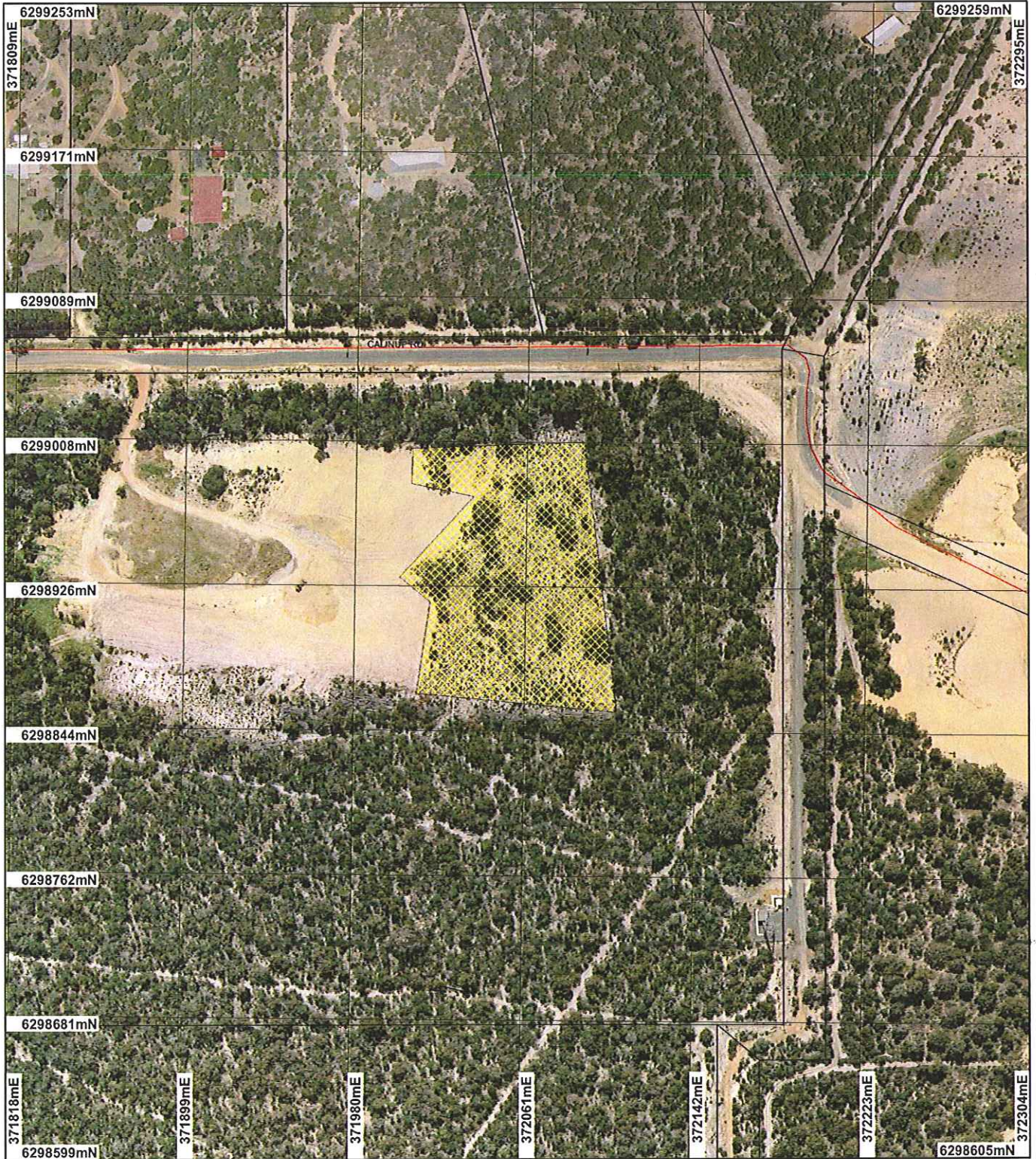





# Plan 1782/1



## LEGEND

### Cleaning Instruments

-  Areas Approved to Clear
-  Road Centrelines - DLI 1/5/04
-  Cadastre - DLI

Preston - Geiorup - Bunbury  
Townsite 20cm Orthomosaic -  
DLI04



0 -75 m

Scale 1:2877  
(Approximate when reproduced at A4)

Geocentric Datum Australia 1994

Note: the data in this map have not been  
projected. This may result in geometric  
distortion or measurement inaccuracies.

*Kevin Claymore* Date 18/10/07

Officer with delegated authority under Section 20 of  
the Environmental Protection Act 1986

Information derived from this map should be  
confirmed with the data custodian acknowledged  
by the agency acronym in the legend.



Department of  
Environment and Conservation

WA Crown Copyright 2002

\* Project Data. This data has not been quality assured. Please contact map author for details.