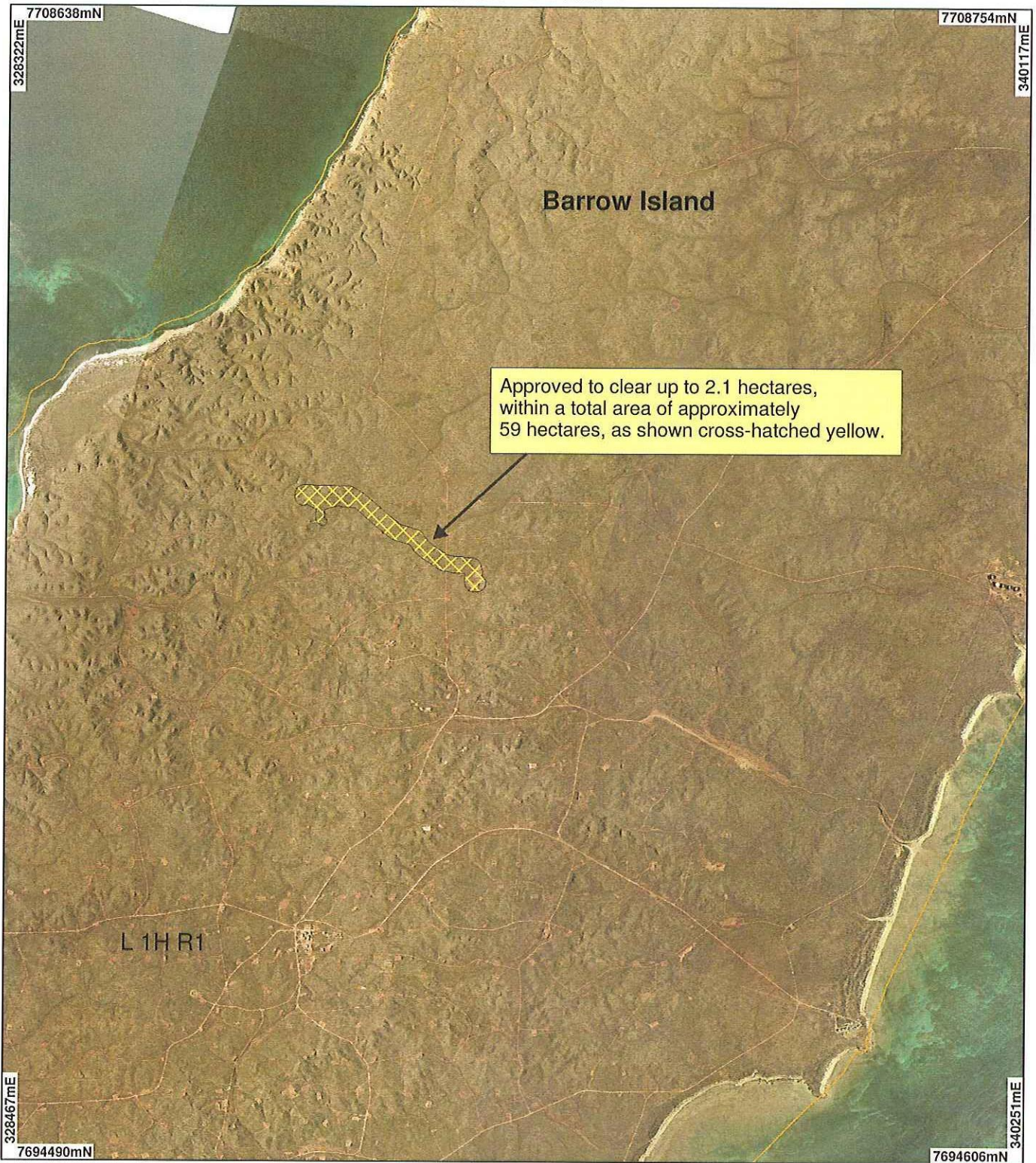
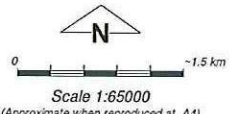


PLAN 1798/1




LEGEND

-  Petroleum Titles - DOIR Clearing Instruments
 -  Areas Approved to Clear
- Barrow and Montebello Islands 0.8m Orthomosaic - DLI 10/01



Geocentric Datum Australia 1994
 Note: the data in this map have not been projected. This may result in geometric distortion or measurement inaccuracies.

 Date 17/10/07
 GRAHAM COBBY

Officer with delegated authority under Section 20 of the Environmental Protection Act 1986

Information derived from this map should be confirmed with the data custodian acknowledged by the agency acronym in the legend.

