






Plan 1866/1a



LEGEND

-  Road Centrelines - DLI 1/15/04
-  Clearing Instruments
-  Areas Subject to Conditions
-  Areas Approved to Clear
-  Swan Coastal Plain South 20cm Orthomosaic - DLI06
-  Cadastre for labelling - DLI



0 150 m

Scale 1:6000

(Approximate when reproduced at A4)

Geocentric Datum Australia 1994

Note: the data in this map have not been projected. This may result in geometric distortion of measurement inaccuracies.

[Handwritten signature] Date: 2/10/20

K J Taylor

Officer with delegated authority under Section 20 of the Environmental Protection Act 1986

Information derived from this map should be confirmed with the data custodian acknowledged by the agency acronym in the legend.



Department of Environment

WA Crown Copyright 2020

Plan 1866/1b



LEGEND

- Road Centrelines - DLI 1/5/04
- Clearing Instruments
- Areas Subject to Conditions
- Areas Approved to Clear
- Swan Coastal Plain South 20cm Orthomosaic - DLI06
- Cadaastre for labelling - DLI



0 150 m

Scale 1:6000

(Approximate when reproduced at A4)

Geocentric Datum Australia 1994

Note: The data in this map have not been projected. This may result in geometric distortion or measurement inaccuracies.

[Signature] Date 7/8/07

K. J. Taylor

Officer with delegated authority under Section 20 of the Environmental Protection Act 1986

Information derived from this map should be confirmed with the data custodian acknowledged by the agency acronym in the legend.



Department of Environment

WA Crown Copyright 2002