

CPS 1891/5n - Map

34.105816°S

34.105816°S

116.031731°E

116.033344°E








116.031731°E

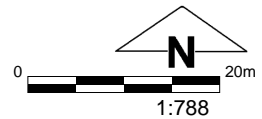
116.033344°E

34.106689°S

34.106689°S

Legend

-  Imagery
-  Cadastral
-  Clearing Instruments Proposals
-  Local Government Authority
-  Roads



(Approximate when reproduced at A4)

GDA 94 (Lat/Long)

Geocentric Datum of Australia 1994

..... Date



GOVERNMENT OF
WESTERN AUSTRALIA
WA Crown Copyright 2019