
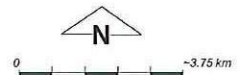


Plan 1950/2



LEGEND


- Clearing Instruments
- 1) Area Based on Evidence
- 2) Cue Stone Orthomosaic - DLIS
- 3) Madoonga Stone Orthomosaic - Landgate



Scale 1:165000
(Approximate when reproduced at A4)

Geocentric Datum Australia 1994

Note: the data in this map have not been projected. This may result in geometric distortion or measurement inaccuracies.

 Date 29/11/07
Graham Cobby
Officer with delegated authority under Section 20 of the Environmental Protection Act 1986

Information derived from this map should be confirmed with the data custodian acknowledged by the agency acronym in the legend.