




PLAN 2135/1



Approved to clear up to 101.4 hectares within a total area of approximately 247 hectares, as shown cross-hatched yellow (area in red is subject to permit condition 5).

LEGEND

-  Areas Subject To Conditions
-  Areas Approved To Clear
-  Mining Tenements




0 0.25 0.5 1 km

Scale 1:23,000

Geocentric Datum Australia 1994

Note: the data in this map have not been projected. This may result in geometric distortion or measurement inaccuracies.

 Date: 1/5/08
 GRAHAM COBBY

Officer with delegated authority under Section 20 of the Environmental Protection Act 1986.
 Information derived from this map should be confirmed with data custodian acknowledged by the agency acronym in the legend.

