




Plan 2150/1ii



LEGEND

Cleaning Instruments

-  Areas Approved to Clear
-  Cadastre
-  Deep River - 1.4m Orthomosaic - DU 04/00

* Project Data. This data has not been quality assured. Please contact map author for details.



0 -300 m


Scale 1:10048
(Approximate when reproduced at A4)

Geocentric Datum Australia 1994

Note: the data in this map have not been projected. This may result in geometric distortion or measurement inaccuracies.

Sweeney Date 10/9/08

Officer with delegated authority under Section 20 of the Environmental Protection Act 1986
Information derived from this map should be confirmed with the data custodian acknowledged by the agency acronym in the legend.


Department of Environment and Conservation
WA Crown Copyright 2002