

PLAN 2172/1

793000m.E

940

950

960

970

798000m.E

7421000m.N

7421000m.N

74200

74200

ML 244SA
(AML 70/244)

190

190

180

180

Approved to clear up to 13 hectares, within
a total area of approximately 130 hectares,
as shown cross-hatched yellow.

170

170

7416000m.N

7416000m.N

793000m.E

940



950

960

970

798000m.E

LEGEND

-  Areas Approved to Clear
-  Mining Tenements


Newman 2851 Jul 2003 Mosaic



0 0.25 0.5 1 km

Scale 1:30,000

Geocentric Datum Australia 1994
Note: the data in this map have not been
projected. This may result in geometric
distortion or measurement inaccuracies.


Date: 21/02/03
GRAHAM COBBY

Officer with delegated authority under Section 20 of
the Environmental Protection Act 1986.
Information derived from this map should be
confirmed with data custodian acknowledged
by the agency acronym in the legend.



WA Crown Copyright 2002