







CPS 2177 Map



LEGEND

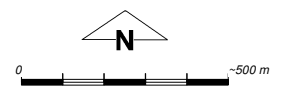
Clearing Instruments

-  Areas Applied to Clear
-  Areas Subject to Conditions
-  Areas Approved to Clear
-  Road Centrelines - DLI 1/5/04
-  Cadastre - DLI
-  Towns - DLI 8/04

 Local Government Authorities - DLI

- Kalbarri 80cm Orthomosaic - DLI 04/02
- Katanning 1.4m Orthomosaic - DLI 01
- Hill River Arrowsmith 1.4m Orthomosaic - DLI00/01/02

- Hill River 1.2m Orthomosaic - DOLA 98
- Gingin 50cm Orthomosaic - DOLA 6/00
- Southern Cross Holleton 1.4m Orthomosaic - DOLA99
- Swan Coastal Plain North 20cm Orthomosaic - DLI06



Scale 1:18280
(Approximate when reproduced at A4)

Geocentric Datum Australia 1994

Note: the data in this map have not been projected. This may result in geometric distortion or measurement inaccuracies.

..... Date

Information derived from this map should be confirmed with the data custodian acknowledged by the agency acronym in the legend.