





# Plan 2194/1

/



## LEGEND

### Clearing Instruments

-  Areas Approved to Clear
-  Road Centrelines
-  Cadastre
-  Kununurra 50cm Orthomosaic  
DL105



0  250 m

Scale 1:9076

(Approximate when reproduced at A4)

Geocentric Datum Australia 1994

Note: the data in this map have not been projected. This may result in geometric distortion or measurement inaccuracies.

*S. McEvoy* Date *15/5/08*  
S. McEvoy  
Officer with delegated authority under Section 20 of the Environmental Protection Act 1986

Information derived from this map should be confirmed with the data custodian acknowledged by the agency acronym in the legend.



Department of Environment and Conservation

WA Crown Copyright 2002