




# CPS2255/1 - Map



## LEGEND

### Road Centralines Clearing Instruments

-  Areas Applied to Clear
-  Areas Subject to Conditions
-  Areas Approved to Clear

### Cadastre

- Busselton 50cm Orthomosaic - DLI 03
- Manjimup 50cm Orthomosaic - DLI04



Scale 1:2511

(Approximate when reproduced at A4)

Geocentric Datum Australia 1994

Note: the data in this map have not been projected. This may result in geometric distortion or measurement inaccuracies.

Prepared by: danielhar

Prepared for:

Date: 22/01/2008 10:50:58 AM

Information derived from this map should be confirmed with the data custodian acknowledged by the agency acronym in the legend.



Department of  
Environment and Conservation

WA Crown Copyright 2002