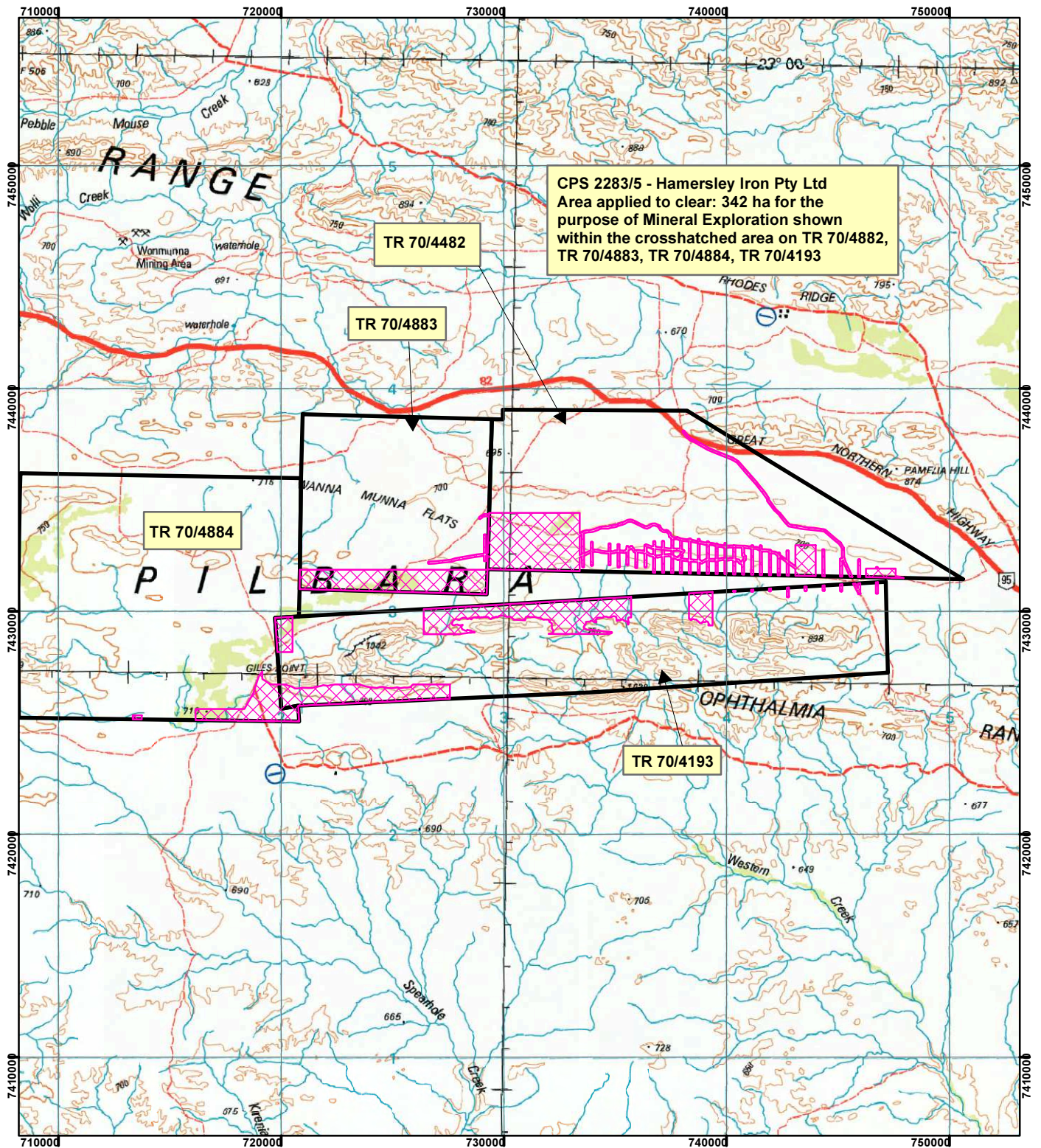


CPS 2283/5 - Hamersley Iron Pty Ltd



CPS 2283/5 - Hamersley Iron Pty Ltd
 Area applied to clear: 342 ha for the
 purpose of Mineral Exploration shown
 within the crosshatched area on TR 70/4882,
 TR 70/4883, TR 70/4884, TR 70/4193


TR 70/4482

TR 70/4883





TR 70/4884

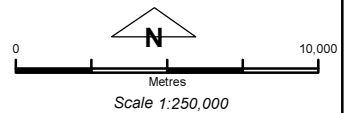
TR 70/4193

Legend

 Clearing Instruments

TENID

-  TR 7004193
-  TR 7004882
-  TR 7004883
-  TR 7004884



Geocentric Datum Australia 1994

Note: the data in this map have not been projected. This may result in geometric distortion or measurement inaccuracies.

..... Date

Officer with delegated authority under Section 20 of the Environmental Protection Act 1986

Information derived from this map should be confirmed with the data custodian acknowledged by the agency acronym in the legend.

