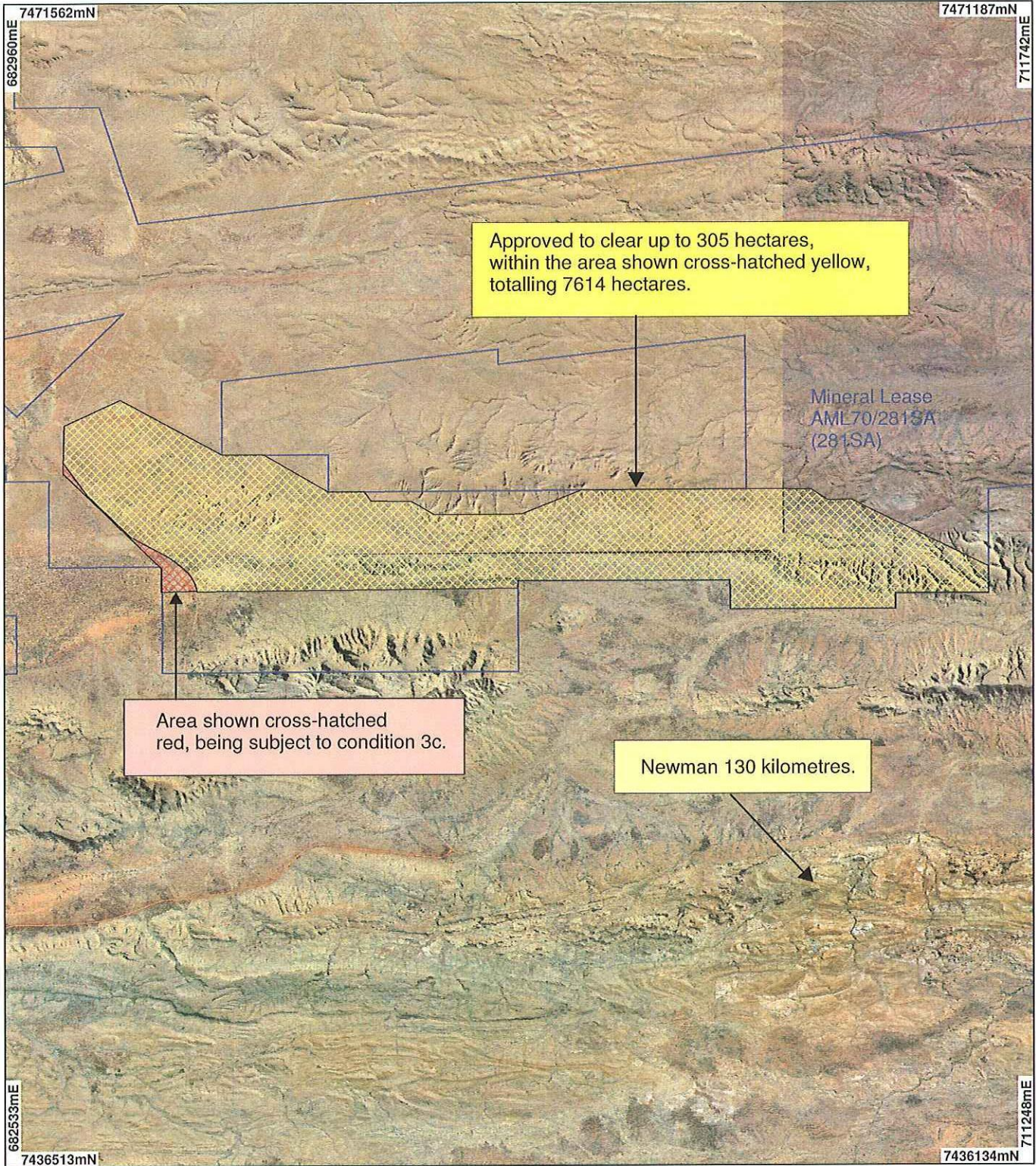


# PLAN 2295/1



Approved to clear up to 305 hectares, within the area shown cross-hatched yellow, totalling 7614 hectares.

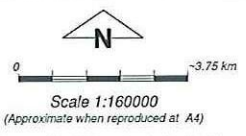
Area shown cross-hatched red, being subject to condition 3c.

Newman 130 kilometres.

Mineral Lease  
AML70/281SA  
(281SA)

## LEGEND

- Mining Tenements
- Clearing Instruments
- Areas Subject to Conditions
- Areas Approved to Clear
- Governor 50cm Orthomosaic - Landgate04
- Munjina 50cm Orthomosaic - Landgate04
- Weeli Woolli 50cm Orthomosaic - Landgate04
- Ophthalmia 50cm Orthomosaic - Landgate04



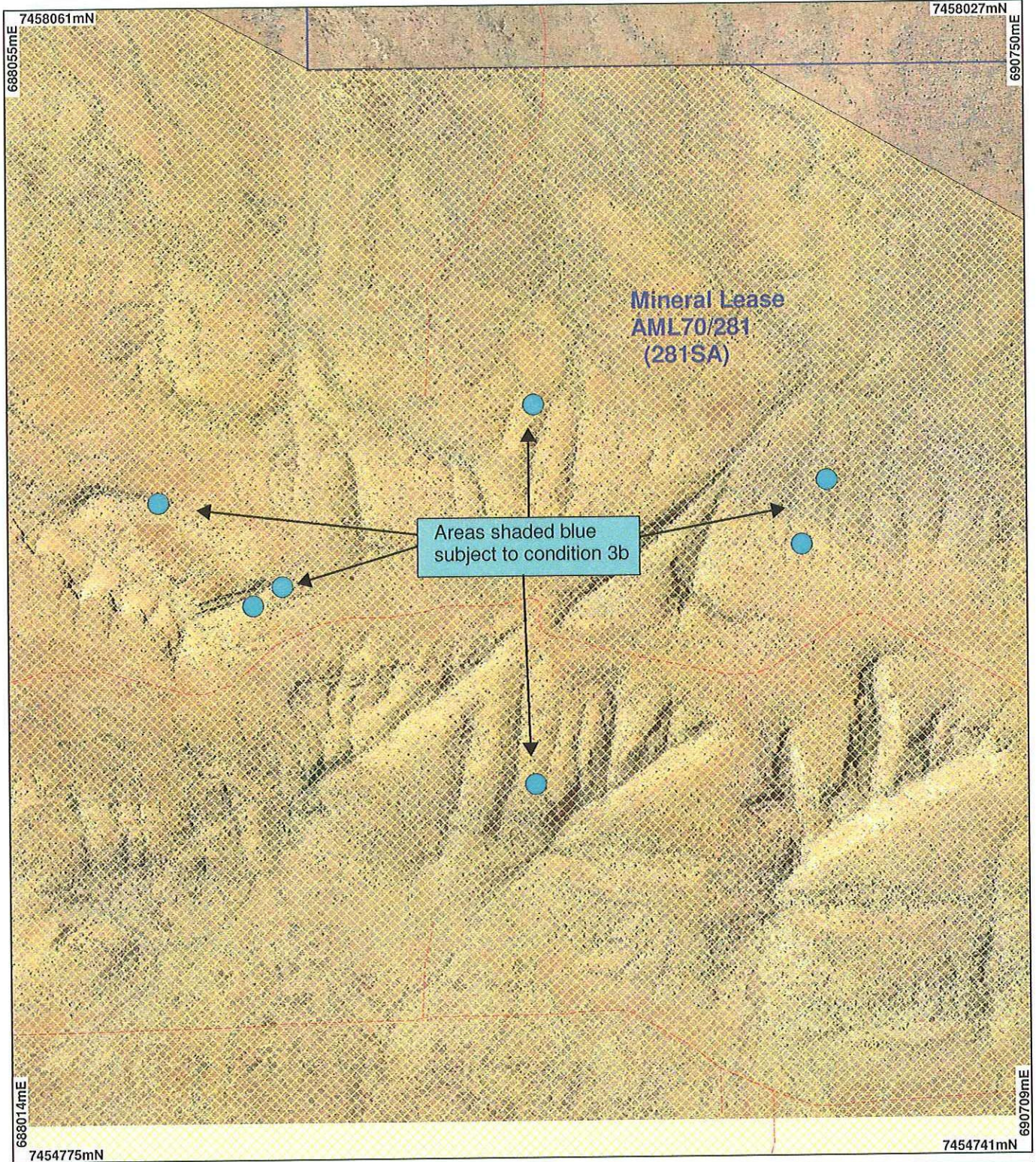
Geocentric Datum Australia 1994  
Note: the data in this map have not been projected. This may result in geometric distortion or measurement inaccuracies.

*[Signature]* Date 27/4/08  
Tim Giffin

Officer with delegated authority under Section 20 of the Environmental Protection Act 1986  
Information derived from this map should be confirmed with the data custodian acknowledged by the agency acronym in the legend.

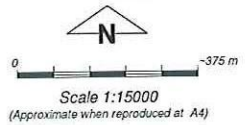


# PLAN 2295/1A



## LEGEND

- Mining Tenements
- Road Centrelines
- Munjina 50cm Orthomosaic - Landgate04
- Clearing Instruments\_1
- Areas Approved to Clear
- Eremophila magnifica ssp. magnifica exclusion zones
- Areas Subject to Conditions



Geocentric Datum Australia 1994  
 Note: the data in this map have not been projected. This may result in geometric distortion or measurement inaccuracies.

*Tina Griffin* Date 27/4/08  
 Tina Griffin

Officer with delegated authority under Section 20 of the Environmental Protection Act 1986  
 Information derived from this map should be confirmed with the data custodian acknowledged by the agency acronym in the legend.



WA Crown Copyright 2002