



Department of Water and Environmental Regulation (DWER)  
 Department of Mines, Industry Regulation and Safety (DMIRS)

# Application for an amendment to a clearing permit

*Environmental Protection Act 1986, section 51M*

## FORM C4

Clearing of native vegetation is prohibited in Western Australia except where a clearing permit has been granted or an exemption applies. A person who causes or allows unauthorised clearing commits an offence.

For further information on the stages of assessment for clearing permit applications (including amendments to existing permits), refer to the [Procedure: Native vegetation clearing permits](#) on DWER's website.

CPS No. 2306/3

Date stamp

### Part 1: Assessment bilateral agreement

If the amendment of a clearing permit will or is likely to impact on a matter of national environmental significance identified under the *Environment Protection and Biodiversity Conservation Act 1999* (Cth) (EPBC Act) the original application must have been assessed in accordance with the bilateral assessment, and a variation under the EPBC Act is required prior to submitting this amendment application form.

To be assessed in this manner, the proposed clearing action must be referred to the Commonwealth under the EPBC Act and deemed a '[controlled action](#)' prior to submitting this application form.

Further information is located in *Form Annex C7* and *A guide to native vegetation clearing processes under the Assessment bilateral agreement* available at [www.der.wa.gov.au/our-work/clearing-permit](http://www.der.wa.gov.au/our-work/clearing-permit).

Do you want your proposed clearing action assessed in accordance with, or under, an EPBC Act Accredited Process such as the assessment bilateral agreement?

Yes EPBC number:

No Proceed to Part 2

List the controlling provisions identified in the notification of the controlled action decision.

*Form Annex C7* is complete and the required supporting information is attached.

### Part 2: Clearing permit details

Amendments can only be made to active clearing permits.

Applications must be made more than 90 working days prior to the existing permit expiring to ensure there is adequate time to assess the amendment.












Permit number for existing clearing permit **CPS 2306/3**

Permit holder's name (as it appears on the existing clearing permit) **Bernard Robert Dawson; Daryl Martin Dawson**

FILE REFERENCE

Permit expiry date: **30 September 2029**

Mark this box if there are less than 90 working days until the expiry of the existing permit.

Part 3: Applicant					
<b>Applicant details</b>					
<p>To apply for an amendment to a permit you must be the current holder of the existing permit.</p> <p>Include Australian Company Number (ACN) if the proposed permit holder is a body corporate or other entity formed at law.</p>	<p>Are you applying as an individual, a company or incorporated body? Enter details for one only.</p> <p>An individual      Title      Mr <input checked="" type="checkbox"/>      Mrs <input type="checkbox"/>      Ms <input type="checkbox"/>      Other: <input type="checkbox"/></p> <p>Name/s      </p> <p><b>OR</b></p> <p>A body corporate or other entity formed at law (include ACN)</p>				
<b>Applicant contact details</b>					
<p>If applying as a company or incorporated body, please also supply the registered business office address.</p> <p>DWER and DMIRS prefer to send all correspondence electronically via email.</p> <p>We request that you consent to receiving all correspondence relating to instruments and notices under Part V of the EP Act ("Part V documents") electronically via email by indicating your consent in this section of the application form.</p> <p>Where 'yes' is selected, all correspondence from DWER or DMIRS (as applicable) will be sent to you via email, to the email address provided in this section.</p> <p>Where 'no' has been selected, Part V documents will be posted to you in hard copy to the postal/business address you have provided in this section. Other general correspondence may still be sent to you via email.</p>	<p>Provide contact details for the above individual or body corporate.</p> <p>Contact person (and position, if applicable)      </p> <p>Company name (if applicable)      </p> <p>Postal / business address      </p> <p>Phone (fixed line):      </p> <p>Email address      </p> <p><i>I consent to all written correspondence between myself (the applicant) and DWER/DMIRS (as applicable), regarding the premises, which is the subject of this application, being exclusively via email, using the email address I have provided above.</i></p> <table border="0" style="width: 100%;"> <tr> <td style="text-align: right;"><b>Yes</b></td> <td style="text-align: center;"><input checked="" type="checkbox"/></td> <td style="text-align: right;"><b>No</b></td> <td style="text-align: center;"><input type="checkbox"/></td> </tr> </table>	<b>Yes</b>	<input checked="" type="checkbox"/>	<b>No</b>	<input type="checkbox"/>
<b>Yes</b>	<input checked="" type="checkbox"/>	<b>No</b>	<input type="checkbox"/>		
<b>Contact details for enquiries</b>					
<p>If different from the applicant's contact details, enter the contact details of a person with whom DWER or DMIRS should liaise with concerning this clearing application.</p>	<p>Where contact details differ to those of the applicant, complete the below section:</p> <p>Contact person (and position, if applicable)      </p> <p>Company name (if applicable)      </p> <p>Postal / business address      </p> <p>Phone (fixed line)      </p> <p>Email address      </p>				

Part 4: Proposed amendments	
<p>Additional information to support the assessment of your application to amend may be attached.</p> <p>Please ensure you have included the following as part of your application:</p> <ul style="list-style-type: none"> <li>• a photocopy of the granted clearing permit, with proposed changes highlighted, <i>and</i></li> <li>• payment of the prescribed fee.</li> </ul> <p>When providing details of the proposed change(s), if any additional clearing is proposed, include details of:</p> <ul style="list-style-type: none"> <li>• the proposed method of the clearing;</li> <li>• the purpose of the clearing;</li> <li>• the period within which the clearing is proposed to be undertaken (taking note of the published minimum assessment timeframes for DWER / DMIRS, as applicable); <i>and</i></li> <li>• the final land use.</li> </ul>	<p>Indicate the types of proposed change(s) to your clearing permit by selecting the relevant box(es):</p> <p><input type="checkbox"/> Extend the duration of the clearing permit.</p> <p><input checked="" type="checkbox"/> Vary / add / remove a permit condition relating to a matter other than the size or boundary of the area to be cleared.</p> <p><input type="checkbox"/> Amend the size of the area permitted to be cleared or add / remove a land parcel on the clearing permit.</p> <p><input type="checkbox"/> Redescribe the boundary of the area authorised to be cleared <i>[for an area permit only]</i></p> <p><input type="checkbox"/> Make a correction to the clearing permit.</p> <p><input type="checkbox"/> Other.</p> <p>Provide details of the proposed change(s), and the rationale for it / them.</p> <p>The applicants seek an amendment to Condition 1(c) of Clearing Permit CPS 2306/3, which currently requires that clearing authorised under the Permit be completed by 30 September 2026.</p> <p>It is proposed that Condition 1(c) be amended to extend the deadline for completing authorised clearing by 12 months, while retaining all other permit conditions unchanged.</p> <p>The requested amendment does not involve any change to the permit duration (which remains valid until 30 September 2029), the approved clearing footprint, clearing methods, purpose, conditions, or final land use. No additional clearing impacts beyond those already assessed and approved would result from this amendment.</p> <p>The need for this amendment arises due to external, sector-wide constraints on contractor availability. At present, suitably qualified contractors are largely committed to ecological clearing and associated works being undertaken for the State Government through the Forest Products Commission, making it impracticable to secure contractor capacity within the timeframe specified in Condition 1(c).</p> <p>The permit holder has actively sought contractor availability; however, no contractors have been able to commit within the current timeframe. These constraints are outside the permit holder's control and are not the result of any lack of intent to comply with the Permit conditions.</p> <p>Additionally, constraints on the timely completion of the authorised clearing have arisen due to recent changes to the regional road network. The Shire of Manjimup and Main Roads Western Australia have removed a section of North</p>

Part 4: Proposed amendments	
	<p>Walpole Road from the RAV 3 network, pending development review and associated works.</p> <p>This change has imposed significant restrictions on heavy vehicle access and haulage routes required for the implementation of the authorised clearing activities, creating additional logistical and compliance barriers outside the permit holder’s control. These access limitations further reduce the practical ability to undertake the approved works within the timeframe specified in Condition 1(c).</p> <p>The authorised clearing activities under the Permit are intended to facilitate ecological thinning treatment and associated vegetation management, including the reduction of excessive stand density within widespread Karri (<i>E. diversicolor</i>) regrowth forest. These activities are designed to improve forest structure, promote stand health, and reduce fire hazard associated with densely stocked Karri regrowth, consistent with the thinning, culling, and understorey management activities expressly authorised under the Permit.</p> <p>The requested amendment would assist in ensuring these outcomes can be achieved in a planned and orderly manner, rather than being constrained by an impracticable timeframe, while maintaining all environmental safeguards currently imposed under the Permit.</p> <p>Granting this amendment would allow the authorised clearing to be undertaken in a planned and fully compliant manner, while maintaining the environmental safeguards and management measures already imposed under the Permit.</p> <p>It should also be noted that CPS 2306/3 was recently transferred into the current permit holder’s names following the death of their father- The original permit holder. This transfer was administrative in nature and did not involve any change to the approved clearing intent or land use.</p>
For an application to amend the size of the area permitted to be cleared, or add a land parcel to the clearing permit, you must have the authority of the landowner to access the land and undertake the clearing.	<p>State the nature of the applicant’s authority to access the land to be cleared. Evidence of authority can include e.g. a copy of the certificate of title or a letter of authority signed by the landowner or other person with authority to give legal land access permission.</p> <p><i>[Attach evidence of authority. Note that a letter of authority must explicitly state the applicant has authority to clear on the land.]</i></p>
Provide additional property details if required – if applying to extend the size of the area to be cleared into another land parcel.	Land description: volume and folio number, lot or location number(s), Crown lease or reserve number, pastoral lease number, or mining tenement number of all properties.
You must provide evidence that avoidance and mitigation options have been pursued to eliminate, reduce or otherwise	<p>Have alternatives that would avoid or minimise the need for clearing been considered and applied?      <input checked="" type="checkbox"/> Yes      <input type="checkbox"/> No</p>
	If yes, provide details:

Part 4: Proposed amendments	
mitigate the need for, and scale of, the proposed clearing of native vegetation.	Alternatives to avoid or minimise clearing have been considered. The proposed amendment does not increase or alter the extent, location, or intensity of clearing approved under the Permit. The amendment relates solely to the timing of clearing already authorised and therefore does not change avoidance or mitigation outcomes previously assessed.
Refer to DWER's <a href="#">Clearing of native vegetation offsets procedure guideline</a> available on the DWER website, and the EPA's <a href="#">WA Environmental Offsets Policy and Guidelines</a> on the EPA website for further information.	Do you want to submit a clearing permit offset proposal with your application? <input type="checkbox"/> Yes <input type="checkbox"/> No
	If yes, provide details, and complete and attach Appendix A of the <i>Clearing of native vegetation offsets procedure guideline</i> .
Part 5: Other DWER approvals	
<b>Instructions:</b>	
<ul style="list-style-type: none"> <li>If your application is to be submitted to DMIRS, complete Section A and then skip to Part 6 of this form.</li> <li>If your application is to be submitted to DWER, complete both Sections A and B.</li> </ul>	
Section A: Environmental Impact Assessment	
Environmental Impact Assessment (Part IV of the EP Act)	
Has this clearing application or any related matter been referred to the Environmental Protection Authority?	<input type="checkbox"/> Yes – provide details [     ] <input type="checkbox"/> No
Do you intend to refer the proposal to the Environmental Protection Authority?  Section 37B(1) of the EP Act defines a 'significant proposal' as "a proposal likely, if implemented, to have a significant effect on the environment".  If a decision-making authority (e.g. DWER or DMIRS) considers that the proposal in this application is likely to constitute a 'significant proposal', they are required under section 38(5) of the EP Act to refer the proposal to the EPA for assessment under Part IV, if such a referral has not already been made.  If a relevant Ministerial Statement already exists, please provide the MS number in the space provided.	<input type="checkbox"/> Yes – intend to refer (proposal is a 'significant proposal') <input type="checkbox"/> Yes – intend to refer (proposal will require a section 45C amendment to the current Ministerial Statement) MS [     ] <input type="checkbox"/> No – a current valid Ministerial Statement applies: MS [     ] <input type="checkbox"/> No – not a 'significant proposal'
Section B: Other approvals	
Pre-application scoping	
Have you had any pre-application / pre-referral / scoping meetings with DWER regarding any planned applications?	<input type="checkbox"/> No <input type="checkbox"/> Yes – provide details: [     ]
Works approval / Licence / Registration (Part V Division 3 of the EP Act)	
Have you applied or do you intend to apply for a works approval, licence, registration, or an amendment to any of the above, under Part V Division 3 of the EP Act?  It is an offense to perform any action that would cause a premises to become a prescribed premises of a type listed in Schedule 1 of the <i>Environmental Protection Regulations 1987</i> , unless that action is done in accordance with a works approval, licence, or registration.  For further guidance, refer to <a href="#">Guideline: Decision making</a> and <a href="#">Guideline: Industry Regulation Guide to Licensing</a> .	<input type="checkbox"/> Yes – application reference (if known): [     ] <input type="checkbox"/> No – a valid works approval applies: [     ] <input type="checkbox"/> No – a valid licence applies: [     ] <input type="checkbox"/> No – a valid registration applies: [     ] <input type="checkbox"/> No – not required
Water licences and permits ( <i>Rights in Water and Irrigation Act 1914</i> )	

Part 5: Other DWER approvals	
<p><b>Have you applied or do you intend to apply for:</b></p> <ol style="list-style-type: none"> <li><b>a licence or amendment to a licence to take water (surface water or groundwater); or</b></li> <li><b>a licence or amendment to a licence to construct wells (including bores and soaks); or</b></li> <li><b>a permit or amendment to a permit to interfere with the bed and banks of a watercourse?</b></li> </ol> <p>For further guidance on water licences and permits under the <i>Rights in Water and Irrigation Act 1914</i>, refer to the <a href="#">Procedure: Water licences and permits</a>.</p>	<input type="checkbox"/> Yes –application reference (if known): [       ]
	<input type="checkbox"/> No – a current valid licence applies: [       ]
	<input type="checkbox"/> N/A

Part 6: Surveys for Assessments (IBSA and IMSA)			
<p><b>Do you wish to submit marine or biodiversity surveys in support of your application?</b></p>	<input type="checkbox"/> Yes		
	<input checked="" type="checkbox"/> No – skip to Part 7		
<p>Biodiversity surveys submitted to support this application must meet the requirements of the EPA's <a href="#">Instructions for the preparation of data packages for the Index of Biodiversity Surveys for Assessments (IBSA)</a>. If these requirements are not met, DWER / DMIRS (as applicable) may decline to deal with the application.</p> <p>Please provide the IBSA number(s) (or submission number(s) if IBSA number has not yet been issued) in the space provided.</p> <p>Note that a submission number is not confirmation of acceptance of a biodiversity survey and is not the same as an IBSA number. IBSA numbers are only issued once a survey has been accepted. Once an IBSA number is issued, please notify DWER / DMIRS (as applicable).</p> <p>Please note the assessment timeframes for your application will be suspended until the IBSA number(s) is provided to DWER / DMIRS (as applicable).</p>	<p>All biodiversity surveys that support this application have been submitted to the <i>Index of Biodiversity Surveys for Assessment</i> available at: <a href="http://ibasubmissions.dwer.wa.gov.au">ibasubmissions.dwer.wa.gov.au</a></p>	<p><b>Yes</b></p> <input type="checkbox"/>	
	<p><b>Submission number(s)</b> (e.g. IBSASUB-20200101-12345A6D)</p> <p>Please list all numbers. If space is inadequate, list on a separate sheet.</p>		
	<p><b>IBSA number(s)</b> (e.g. IBSA-2020-0123)</p> <p>Please list all numbers. If space is inadequate, list on a separate sheet.</p>		
<p>Marine surveys submitted to support this application must meet the requirements of the EPA's <a href="#">Instructions for the preparation of data packages for the Index of Marine Surveys for Assessments (IMSA)</a>. If these requirements are not met, DWER will decline to deal with the application.</p>	<p>All marine surveys submitted with this application meet the requirements of the EPA's <a href="#">Instructions for the preparation of data packages for the Index of Marine Surveys for Assessments (IMSA)</a>.</p>	<p><b>Yes</b></p> <input type="checkbox"/>	<p><b>N/A</b></p> <input type="checkbox"/>
		<input type="checkbox"/>	<input type="checkbox"/>