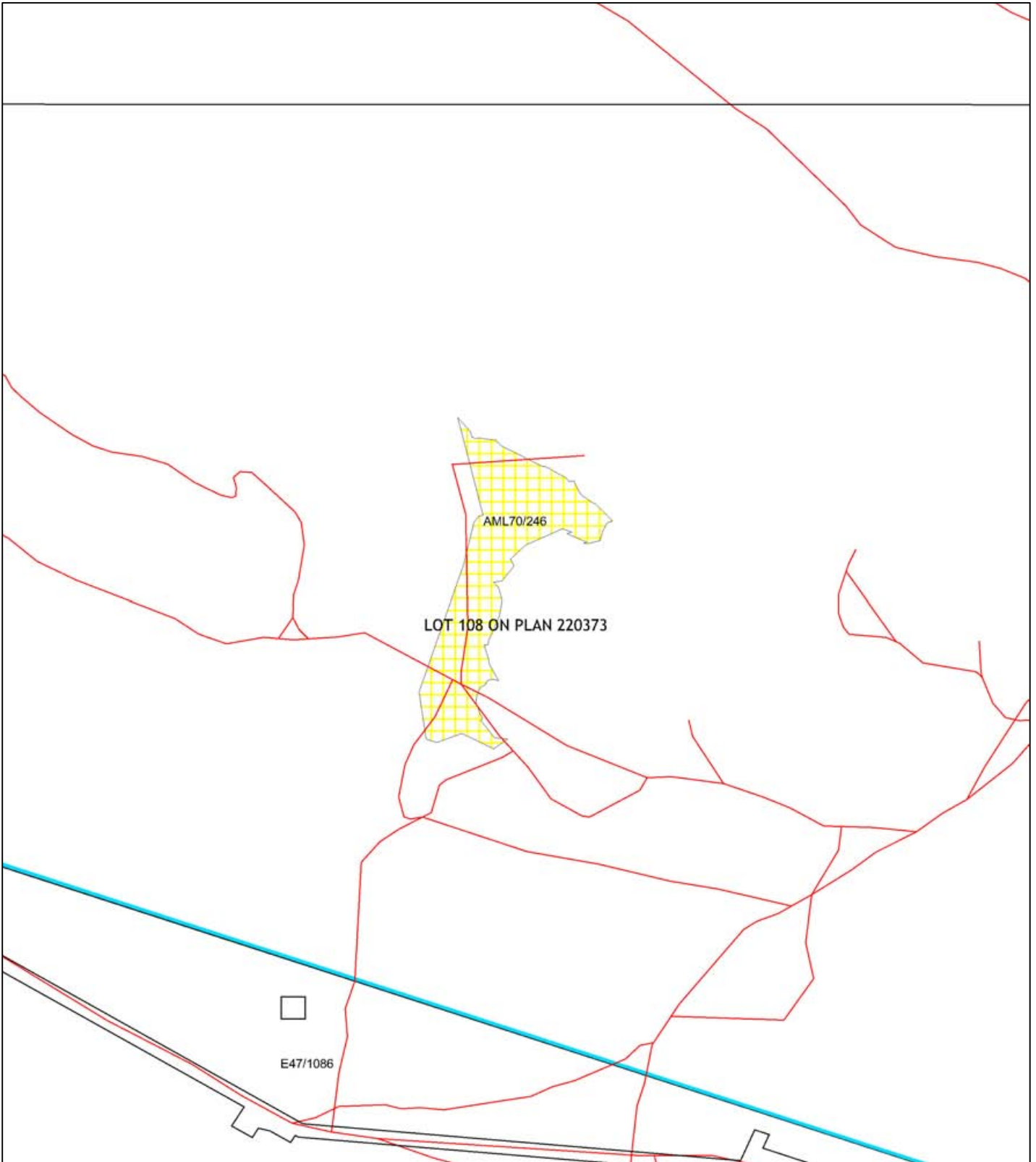



Plan CPS 234/1




LEGEND


 Mining Tenements - DOIR
1/09/03

 Land parcels related to
instrument

Clearing Instruments

 Areas Approved to Clear

 Road Centrelines - DLI 1/5/04

 Cadastre - DLI 1/09/04



0  ~375 m

Scale 1:15000

(Approximate when reproduced at A4)

Geocentric Datum Australia 1994

Note: the data in this map have not been projected. This may result in geometric distortion or measurement inaccuracies.

..... Date

Derek Carew-Hopkins

Chief Executive Officer, Department of Environment

Information derived from this map should be confirmed with the data custodian acknowledged by the agency acronym in the legend.