

CPS2404 PROJECT

Reconnaissance Flora and Basic Fauna Survey

Prepared for Northern Star Resources Ltd
January 2025



Prepared by



33 Brewer St PERTH WA 6000 | 0419 916 034

Document Information

Prepared for: Northern Star Resources Ltd
Project Name: CPS2404
Job Reference: Reconnaissance Flora and Basic Fauna Survey
Job Number: 2024/057
Date: 30 January 2025
Version: FINAL

Disclaimer


This document and its contents are to be treated as confidential and are published in accordance with and subject to an agreement between Botanica Consulting (BC) and the client for whom it has been prepared and is restricted to those issues that have been raised by the client in its engagement of BC. Neither this document nor its contents may be referred to or quoted in any manner (report or other document) nor reproduced in part or whole by electronic, mechanical or chemical means, including photocopying, recording or any information storage system, without the express written approval of the client and/or BC.

This document and its contents have been prepared utilising the standard of care and skill ordinarily exercised by Environmental Scientists in the preparation of such documents. All material presented in this document is published in good faith and is believed to be accurate at the time of writing. Any person or organisation who relies on or uses the document and its contents for purposes or reasons other than those agreed by BC and the client without primarily obtaining the prior written consent of BC, does so entirely at their own risk. BC denies all liability in tort, contract or otherwise for any loss, damage or injury of any kind whatsoever (whether in negligence or otherwise) that may be endured as a consequence of relying on this document and its contents for any purpose other than that agreed with the client.

Quality Assurance

An internal quality review process has been implemented to each project task undertaken by BC. Each document and its contents is carefully reviewed by core members of the Consultancy team and signed off at Director Level prior to issue to the client. Draft documents are submitted to the client for comment and acceptance prior to final production.

Cover Photo: Eucalypt Woodland on a Clay Loam Plain, taken on the 9th of October 2024.



Contents

Executive Summary	iv
1 Introduction	7
1.1 Objectives	7
2 Biophysical Environment.....	10
2.1 Regional Environment	10
2.2 Land Use	10
2.3 Soils and Landscape Systems	12
2.4 Pre-European Vegetation	14
2.5 Climate	16
2.6 Conservation Values	17
2.6.1 Great Western Woodlands	20
2.7 Hydrology	20
3 Survey Methodology	22
3.1 Desktop Assessment	22
3.1.1 Literature Review	22
3.1.2 Database Searches	23
3.1.3 Likelihood of Occurrence	24
3.2 Field Assessment	25
3.2.1 Flora and Vegetation Field Assessment	25
3.2.2 Terrestrial Fauna Field Assessment	28
3.2.3 Data Analysis	28
3.2.4 Scientific Licences	28
3.2.5 Survey Limitations and Constraints	28
4 Results	31
4.1 Desktop Assessment	31
4.1.1 Flora	31
4.1.2 Fauna	36
4.2 Field Assessment	40
4.2.1 Flora	40
4.2.2 Fauna	52
4.3 Matters of National Environmental Significance	59
4.3.1 Environment Protection and Biodiversity Conservation Act 1999 (Cth)	59
4.4 Matters of State Environmental Significance	60
4.4.1 Environmental Protection Act 1986 (WA)	60
4.4.2 Biodiversity Conservation Act 2016 (WA)	61
4.5 Other Areas of Conservation Significance	62
4.6 Native Vegetation Clearing Principles	62
5 Bibliography	65

Tables

Table 2-1: Soil landscape systems within the survey area.....	12
Table 2-2: Pre-European vegetation associations within the survey area	14
Table 3-1: Scientific Licenses of Botanica Staff Coordinating the Survey	28
Table 3-2: Flora Survey Limitations and Constraints	29
Table 4-1: Potentially occurring Declared Pests and WoNS within 40 km of the survey area.....	31
Table 4-2: Significant flora within a 40 km radius of the survey area.....	34
Table 4-3: Potentially occurring introduced fauna within 40 km of the survey area	36
Table 4-4: Significant fauna within a 40 km radius of the survey area.....	38
Table 4-5: Introduced flora (weed) species within the survey area	40
Table 4-6: Priority flora found in the survey area	41
Table 4-7: Vegetation communities within the survey area.....	43
Table 4-8: Vegetation condition rating within the survey area.....	50
Table 4-9: Main terrestrial fauna habitats within the survey area.....	53
Table 4-10: Assessment against native vegetation clearing principles	62

Figures

Figure 1-1: Regional location of the survey area.....	9
Figure 2-1: Map of the IBRA subregions and boundary of the Great Western Woodlands in relation to the survey area	11
Figure 2-2: Map of soil landscape systems within the survey area	13
Figure 2-3: Pre-European vegetation associations within the survey area	15
Figure 2-4: Climate data for Kalgoorlie-Boulder Airport (#12038) (BoM, 2025).....	16
Figure 2-5: Monthly rainfall data for Kalgoorlie-Boulder Airport (#12038) (BoM, 2025).....	17
Figure 2-6: Annual rainfall data for Kalgoorlie-Boulder Airport (#12038) (BoM, 2025)	17
Figure 2-7: Conservation values in relation to the survey area	19
Figure 2-8: Regional hydrology of the survey area	21
Figure 3-1: GPS track log of the survey effort and locations of relevés	27
Figure 4-1: Significant flora records (DBCA, 2024a) in relation to the survey area	33
Figure 4-2: Significant fauna records (DBCA, 2024c) in relation to the survey area	37
Figure 4-3: Vegetation communities within the survey area.....	48
Figure 4-4: Priority flora within the Survey Area	49
Figure 4-5: Vegetation condition within the survey area	51
Figure 4-6: Terrestrial fauna habitats within the survey area	57

Appendices

Appendix A: Conservation Ratings BC Act and EPBC Act
Appendix B: NatureMap Search Results (DBCA, 2024d)
Appendix C: Potentially Occurring Introduced (Weed) Flora Species
Appendix D: List of Flora Species Identified within the Survey Area
Appendix E: List of Terrestrial Vertebrate Fauna Species Identified within the Survey Area
Appendix F: Vegetation Condition Rating
Appendix G: EPBC Protected Matters Search (40km buffer)

EXECUTIVE SUMMARY

Botanica Consulting Pty Ltd (Botanica) was commissioned by Northern Star Resources Ltd (NSR) to undertake a reconnaissance flora and basic terrestrial vertebrate fauna survey of the CPS2404 Project (referred to as the 'survey area'). The survey area encompassed two sections, totalling an area of 3268 ha and are located approximately 23 km and 38 km south of Kalgoorlie in the Eastern Goldfields region of Western Australia.

Botanica conducted a reconnaissance flora and basic terrestrial vertebrate fauna survey of the survey area on the 9th and 10th of October 2024. The area was traversed with a four-wheel drive, all-terrain vehicle and on foot by Jim Williams (Director/Principal Botanist) and Trent Matheson (Field Technician).

The survey area lies within the Great Western Woodlands and within the Eastern Goldfields (COO3) subregion of the Coolgardie bioregion as defined by the Interim Biogeographic Regionalisation of Australia (IBRA). Five pre-European Beard vegetation associations occur within the survey area, all of which retain at least 93% of their pre-European extent and are therefore not considered threatened.

Prior to the field survey, desktop assessments were undertaken for flora and fauna to identify any potential significant flora, vegetation, fauna and communities that may occur within the survey area. The desktop assessment consisted of a literature review of previous flora and fauna assessments conducted within the local region, searches of the Department of Biodiversity, Conservation and Attractions' (DBCAs) Threatened and Priority databases for conservation significant flora, fauna and ecological communities, a search of the NatureMap database, a search of the Dandjoo database, and a search for Matters of National Environmental Significance occurring within 40 km of the survey area.

Results of the desktop assessment identified a total of 697 vascular flora taxa (dominant genera included *Acacia*, *Eucalyptus* and *Eremophila*) and 268 terrestrial vertebrate fauna taxa (comprising of three amphibians, 149 bird species, 28 mammals and 88 reptiles) as having been previously recorded within 40 km of the survey area.

The desktop assessment identified the potential for 104 introduced flora (weed) species and seven introduced vertebrate fauna (feral) species as potentially occurring within 40 km of the survey area. Eight of the introduced flora (weed) species are listed as Declared Pests and/or Weeds of National Significance (WoNS).

The desktop assessment identified 52 significant flora species previously recorded within 40 km of the survey area; seven of which were previously recorded within 10 km of the survey area. Nil species were previously recorded within the survey area. Of the 52 significant flora species

previously recorded within 40 km of the survey area 41 were assessed as possibly occurring within the survey area, and the remaining 11 were assessed as being unlikely to occur within the survey area due to unsuitable habitat or being outside the known range of the species

The desktop assessment did not identify any Threatened Ecological Communities (TECs) or Priority Ecological Communities (PECs) within the survey area. The nearest PEC, the Emu Land System (Priority 3), is located approximately 42 km northeast of the survey area.

The desktop assessment identified 19 significant fauna species (16 terrestrial vertebrates and three invertebrates) previously recorded within 40 km of the survey area. Of these, the Malleefowl (*Leipoa ocellata*), Grey Falcon (*Falco hypoleucos*), the Southern Whiteface (*Aphelocephala leucopsis*), the Inland Hairstreak butterfly (*Jalmenus aridus*) and the Arid bronze azure butterfly (*Ogyris subterrestris petrina*) could possibly occur within the survey area. The remaining 14 species were assessed as unlikely to occur or would not occur within the survey area.

The field survey identified 194 vascular flora taxa within the survey area. 90 genera across 28 families, with the most diverse families being Chenopodiaceae, Fabaceae and Myrtaceae. Dominant genera include *Eremophila*, *Acacia* and *Eucalyptus*.

A total of 17 broad-scale vegetation types were identified within the survey area; plus areas defined as disturbed which were predominately cleared of native vegetation and contained numerous weed species. These vegetation types were located within four different landform types (not including the disturbed areas).

Based on the vegetation condition rating scale specified in the Environmental Protection Authority (EPA) *Technical Guidance - Flora and Vegetation Surveys for Environmental Impact Assessment* (EPA, 2016a), vegetation was rated as 'Degraded' to 'Very Good'. Disturbances within the survey area were a result of clearing for roads, infrastructure and mining activities.

Thirteen introduced flora (weed) species were identified within the survey area during the field assessment. No species are listed as a WoNS or as a Declared Pest in Western Australia.

No Threatened Flora listed under the Western Australian *Biodiversity Conservation Act 2016* (BC Act) or Commonwealth *Environment Protection and Biodiversity Conservation Act 1999* (EPBC Act) were found within the survey area. Two Priority flora, *Eremophila praecox* (P2) and *Melaleuca coccinea* (P3), as listed by DBCA were identified in the survey area. No TECs as listed under the BC Act or EPBC Act, or PECs as listed by DBCA were identified within the survey area.

There are no wetlands of international importance (Ramsar Wetlands) or national importance (Australian Nature Conservation Agency Wetlands) within the survey area nor any proposed or gazetted conservation reserves.

The field survey identified seven broad-scale terrestrial fauna habitats occurring within the survey area (including areas defined as cleared/disturbed). A total of 16 terrestrial vertebrate fauna taxa were identified within the survey area. These taxa represented 14 families across two classes, including Reptilia (two families, two species) and Aves (14 families, 14 species).

No Threatened fauna listed under the EPBC Act or BC Act, or Priority fauna as listed by DBCA were identified within the survey area.

Based on the outcomes from the survey undertaken, Botanica assessed the results of the desktop and field survey with regards to the native vegetation clearing principles listed under Schedule 5 of the *Environmental Protection (EP) Act 1986*. The assessment found that clearing of native vegetation within the survey area may be at variance with clearing principle (f).

1 INTRODUCTION

Botanica Consulting Pty Ltd (Botanica) was commissioned by Northern Star Resources Ltd (NSR) to undertake a reconnaissance flora/vegetation and basic terrestrial vertebrate fauna survey of the CPS2404 Project. The Project covers two sections, approximately 13 km apart, for the purpose of this report the sections are referred to as the 'survey area'. The survey area encompasses a total area of approximately 3268 ha and is located approximately 23 km to 38 km south of Kalgoorlie-Boulder, in the City of Kalgoorlie-Boulder and in the Eastern Goldfields region of Western Australia (Figure 1-1).

Botanica conducted a reconnaissance flora/vegetation and basic terrestrial vertebrate fauna survey of the survey area on the 9th and 10th of October 2024. The area was traversed with a four-wheel drive, all-terrain vehicle and on foot by Jim Williams (Director/Principal Botanist) and Trent Matheson (Field Technician).

1.1 Objectives

The flora assessment was conducted in accordance with the requirements of a reconnaissance flora survey as defined in *Technical Guidance - Flora and Vegetation Surveys for Environmental Impact Assessment* (EPA, 2016a). The objectives of the flora/vegetation and fauna assessment were to:

- Gather background information on flora and vegetation in the target area (literature review, database and map-based searches);
- Identify significant flora, vegetation and ecological communities and assess the potential sensitivity to impact;
- Conduct a field survey to verify / ground truth the desktop assessment findings;
- Undertake floristic community mapping to a scale appropriate for the bioregion and described according to the National Vegetation Information System (NVIS) structure and floristics;
- Undertake vegetation condition mapping;
- Assess the project area's plant species diversity, density, composition, structure and weed cover, using NVIS classification system for vegetation description;
- Assess Matters of National Environmental Significance (MNES) and indicate whether potential impacts on MNES as protected under the EPBC Act are likely to require referral of the project to the Commonwealth DCCEEW; and
- Determine the State legislative context of environmental aspects required for the assessment.

The fauna assessment was conducted in accordance with the requirements of a basic terrestrial fauna survey as defined in *Technical Guidance - Terrestrial Vertebrate Fauna Surveys for Environmental Impact Assessment* (EPA, 2020). The objectives of the assessment were to:

- Undertake a literature review, including map-based information searches of all current and relevant literature sources and databases relating to the survey area;
- Undertake a desktop investigation to identify any previously recorded occurrences of or potentially occurring Threatened and Priority listed fauna within the survey area;
- Undertake searches on available databases for details relating to any Threatened and Priority listed fauna previously identified as occurring or potentially occurring within the survey area;
- Conduct fauna habitat mapping and identify habitat types which are suitable for each significant fauna considered likely or possible to occur, or fauna recorded in the survey area;
- Undertake opportunistic, low intensity sampling of fauna; and
- Report on the conservation status of species present using the Western Australian Museum and EPBC Act databases for presence of Threatened and Priority listed fauna species within the survey area.

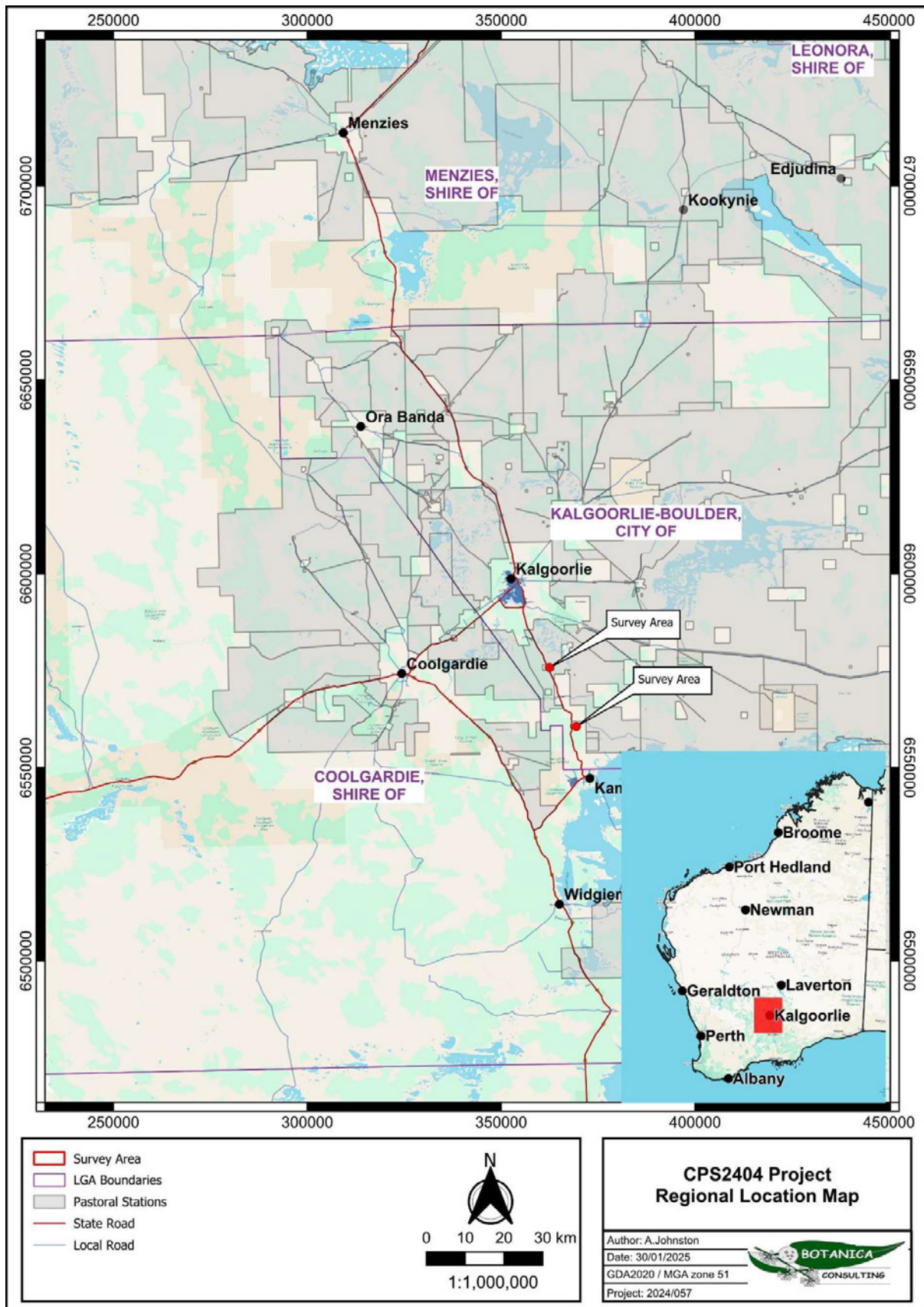


Figure 1-1: Regional location of the survey area

2 BIOPHYSICAL ENVIRONMENT

2.1 Regional Environment

Based on the Interim Biogeographic Regionalisation of Australia (IBRA), Version 7 (DCCEEW, 2012), the survey area is located within the Coolgardie Bioregion of WA. The Coolgardie Bioregion is further divided into three subregions; Mardabilla, Southern Cross and Eastern Goldfield subregion with the survey area located within the Eastern Goldfields (COO3) subregion (Figure 2-1).

The Coolgardie bioregion covers the interzone between mulga and spinifex country, and eucalypt environments. The vegetation consists of Mallees, *Acacia* thickets and shrub heaths on sandplains. Diverse *Eucalyptus* woodlands occur around salt lakes, on ranges, and in valleys. Salt lakes support dwarf shrublands of samphire. Woodlands and *Dodonaea* shrubland occur on basic granulites of the Fraser Range. The area is rich in endemic *Acacia* species.

The Eastern Goldfields subregion (5,102,428 ha) lies on the 'Eastern Goldfields Terrains' of the Yilgarn Craton, which is described as gently undulating plains with a subdued relief, interrupted in the west with low hills and ridges of Archaean greenstones and in the east by a horst of Proterozoic basic granulite. The underlying geology is of gneisses and granites eroded into a flat plane covered with tertiary soils and with scattered exposures of bedrock. Calcareous earths are the dominant soil group and cover much of the plains and greenstone area.

A series of large playa lakes in the western half of the Eastern Goldfields subregion are the remnants of an ancient major drainage line (Cowan, 2001). Ephemeral streams drain the low rises north and east into salt lakes and clay plans. Generally, these drainage lines are poorly defined wash or sheet zones, except where they enter the major salt lakes.

Woodland in the Coolgardie bioregion has been logged in the past for mining, timber and firewood, therefore much of the existing vegetation is of secondary growth (Beard, 1972).

2.2 Land Use

The dominant land uses of the Eastern Goldfields subregion are unallocated Crown Land and Crown reserves, grazing-native pastures-leasehold (37.8%), freehold (7.15%), conservation and mining leases (Cowan, 2001).

The survey area is comprised of a freehold/ leasehold area; located within the City of Kalgoorlie-Boulder.

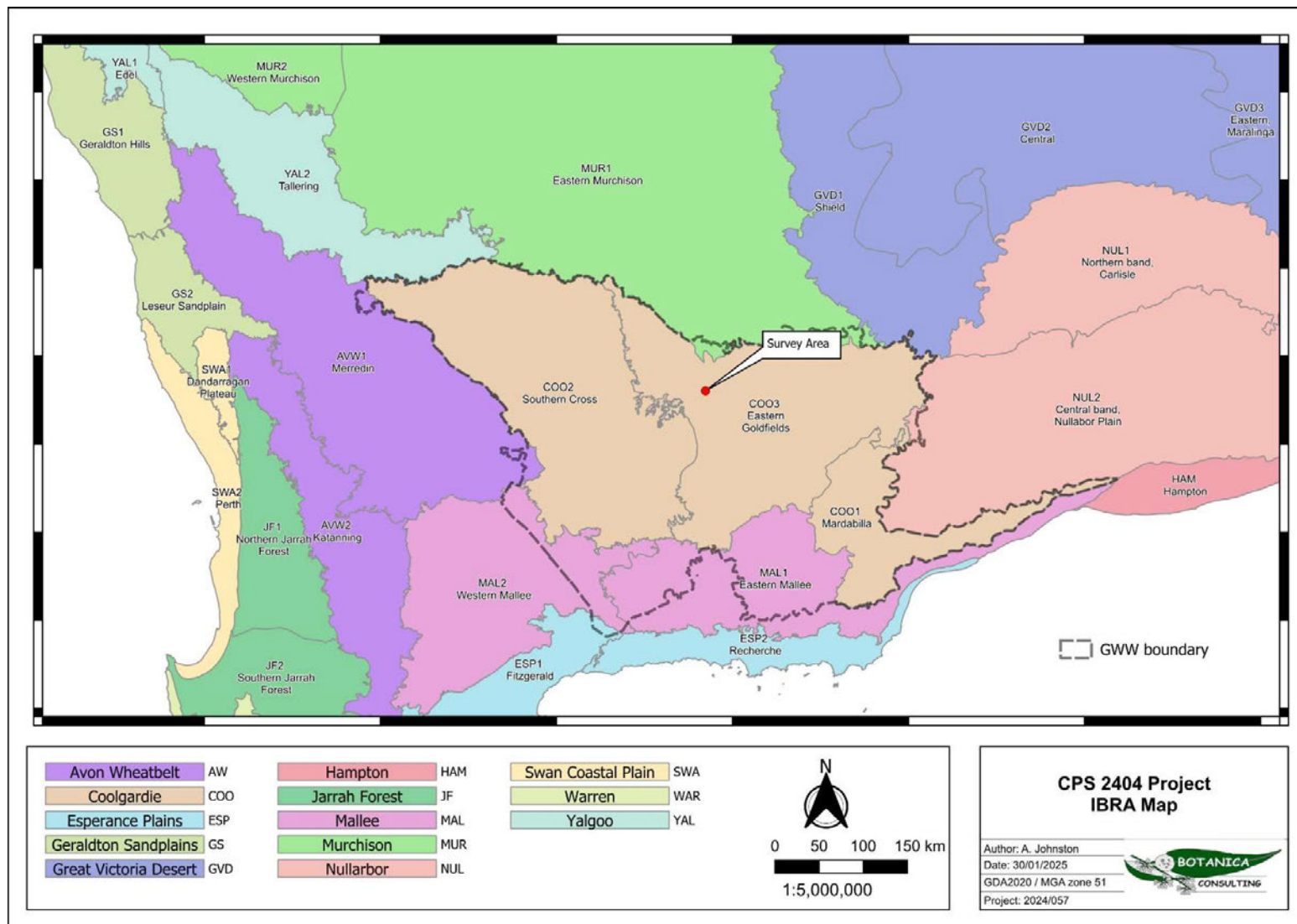


Figure 2-1: Map of the IBRA subregions and boundary of the Great Western Woodlands in relation to the survey area

2.3 Soils and Landscape Systems

The survey area lies within the Kalgoorlie Province soil-landscape of the Western Region, which consists of an extensive plateau of low relief. Flat to undulating plains with small valleys (occasionally broken by low narrow rocky hills, ridges, tors and bosses) are most commonly found on granitic terrain (Tille, 2006). On these plains may be found some silcrete duricrust, claypans, salt lakes with dunes and lunettes, gilgai areas, small remnants of sand plain, and small dune tracts (Tille, 2006).

The Kalgoorlie Province is further divided into six soil-landscape zones, with the survey area located within the Kambalda Zone (265) in the south-eastern Goldfields between Menzies and Norseman.

The Kambalda Zone contains flat to undulating plains (with hills, ranges and some salt lakes and stony plains) on greenstone and granitic rocks of the Yilgarn Craton. Soils consist of calcareous loamy earths and red loamy earths with salt lakes soils and some red brown hardpan shallow loams and red sandy duplexes. Vegetation includes red mallee, blackbutt-salmon gum-gimlet woodlands with mulga and halophytic shrublands and some spinifex grasslands (Tille, 2006).

In accordance with soil landscape system mapping data (Government of Western Australia, 2019a), the soil landscape zones are divided into soil landscape systems, with the survey area located within five landscape systems as described in Table 2-1 and shown in Figure 2-2.

Table 2-1: Soil landscape systems within the survey area

Zone	Soil Landscape System	Description	Extent within Survey Area
Kambalda Zone (265)	2065GM – Gumland	Extensive pediplains supporting eucalypt woodlands with halophytic and non-halophytic shrub understoreys.	1854 (57%)
	265Gu – Gundockerta	Extensive, gently undulating calcareous stony plains supporting bluebush shrublands.	2 (0.06%)
	265Lf – Lefroy	Salt lakes and fringing saline plains, sandy plains and dunes with chenopod low shrublands.	507 (16%)
	265Mo – Moriarty	Low greenstone rises and stony plains supporting chenopod shrublands with patchy eucalypt overstoreys.	165 (5%)
	265Rh – Red Hill	Basalt hills and ridges supporting acacia shrublands and patchy eucalypt woodlands with mainly non-halophytic undershrubs.	742 (23%)




Figure 2-2: Map of soil landscape systems within the survey area

2.4 Pre-European Vegetation

The survey area lies within the Coolgardie Botanical District of the South-West Province of WA. The Coolgardie Botanical District consists of predominantly mulga low woodland on plains and reduces to scrub on hills (Beard, 1990).

The pre-European Vegetation spatial mapping dataset 'DPIRD-006' (DPIRD, 2018) indicates that the survey area is located in five pre-European Beard vegetation associations within the Coolgardie and Binneringe systems in the Eastern Goldfields subregion (Figure 2-3). The vegetation association descriptions and their remaining extent, as specified in Report 3b of the 2018 Statewide Vegetation Statistics (Government of Western Australia, 2019), are provided in Table 2-2.

Areas retaining less than 30% of their pre-European vegetation extent generally experience exponentially accelerated species loss, while areas with less than 10% are considered “endangered” (EPA, 2000). The vegetation associations within the survey area retain at least 93% of their pre-European extent and are not considered to be representative of remnant vegetation.

Table 2-2: Pre-European vegetation associations within the survey area

Pre-European Vegetation	Description	Pre-European Extent Remaining (%)	Current Extent Reserved for Conservation (%)	Extent within Survey Area
Coolgardie 9	Wheatbelt; York gum, salmon gum etc. <i>Eucalyptus loxophleba</i> , <i>E. salmonophloia</i> . Goldfields; gimlet, redwood etc. <i>E. salubris</i> , <i>E. oleosa</i> . Riverine; rivergum <i>E. camaldulensis</i> . Tropical; messmate, woolybush.	96.88	0.53	429 (13%)
Coolgardie 468	Woodland other: Wheatbelt; York gum, salmon gum etc. <i>Eucalyptus loxophleba</i> , <i>E. salmonophloia</i> . Goldfields; gimlet, redwood etc. <i>E. salubris</i> , <i>E. oleosa</i> . Riverine; rivergum <i>E. camaldulensis</i> . Tropical; messmate, woolybush.	93.6	0.001	1416ha (43%)
Binneringe 9	Woodland other: Wheatbelt; York gum, salmon gum etc. <i>Eucalyptus loxophleba</i> , <i>E. salmonophloia</i> . Goldfields; gimlet, redwood etc. <i>E. salubris</i> , <i>E. oleosa</i> . Riverine; rivergum <i>E. camaldulensis</i> . Tropical; messmate, woolybush.	98.82	2.47	747ha (23%)
Binneringe 221	Saltbush & bluebush: <i>Atriplex</i> spp. <i>Maireana</i> spp. communities on alkaline soils.	97.77		589ha (18%)
Binneringe 468	Woodland other: Wheatbelt; York gum, salmon gum etc. <i>Eucalyptus loxophleba</i> , <i>E. salmonophloia</i> . Goldfields; gimlet, redwood etc. <i>E. salubris</i> , <i>E. oleosa</i> . Riverine; rivergum <i>E. camaldulensis</i> . Tropical; messmate, woolybush.	99.85		90ha (2.7%)

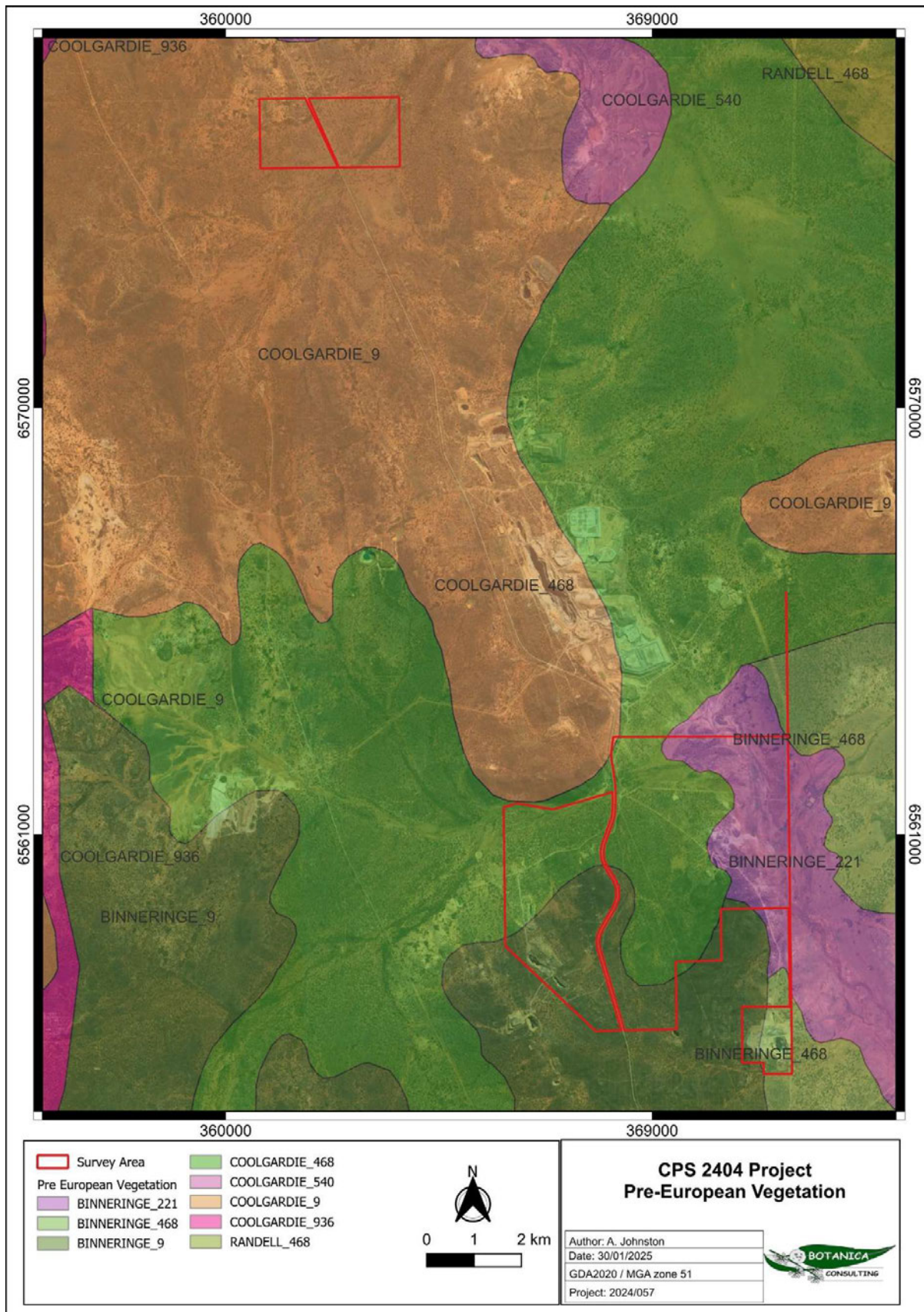


Figure 2-3: Pre-European vegetation associations within the survey area

2.5 Climate

The Coolgardie bioregion experiences an arid to semi-arid climate, with an average rainfall between 200-300 mm, sometimes in summer but usually in winter (Cowan, 2001). The nearest Bureau of Meteorology (BoM) weather station is the Kalgoorlie-Boulder Airport weather station (#12038), located approximately 22 km north of the survey area.

Kalgoorlie-Boulder Airport receives an average annual rainfall of about 265 mm, with a bimodal rainfall pattern with peak falls in summer (February) and winter (June) (Figure 2-4). Summer rainfall originates from deteriorating tropical cyclones that cross the coast of northern Western Australia and dissipate to the south-east. Winter rainfall results from cold fronts crossing the southern coastline and moving inland.

The highest temperatures are recorded between November and March, when mean minimum and maximum temperatures are 18.°C and 33.7°C, respectively. The lowest temperatures are recorded between June and August, when mean minimum and maximum temperatures are 5.1°C and 16.9°C, respectively.

The survey was conducted in October 2024, with the preceding months of June and July receiving above average rainfall whilst May and August received well below average rainfall (Figure 2-5). The average rainfall for 2024 was greater than the long-term average of the preceding years (Figure 2-6).

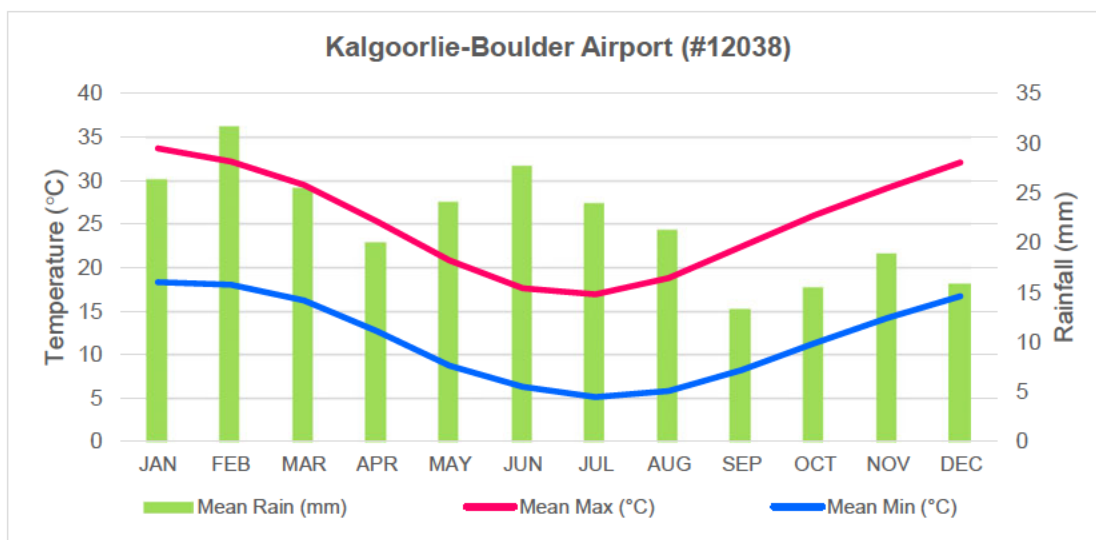


Figure 2-4: Climate data for Kalgoorlie-Boulder Airport (#12038) (BoM, 2025)

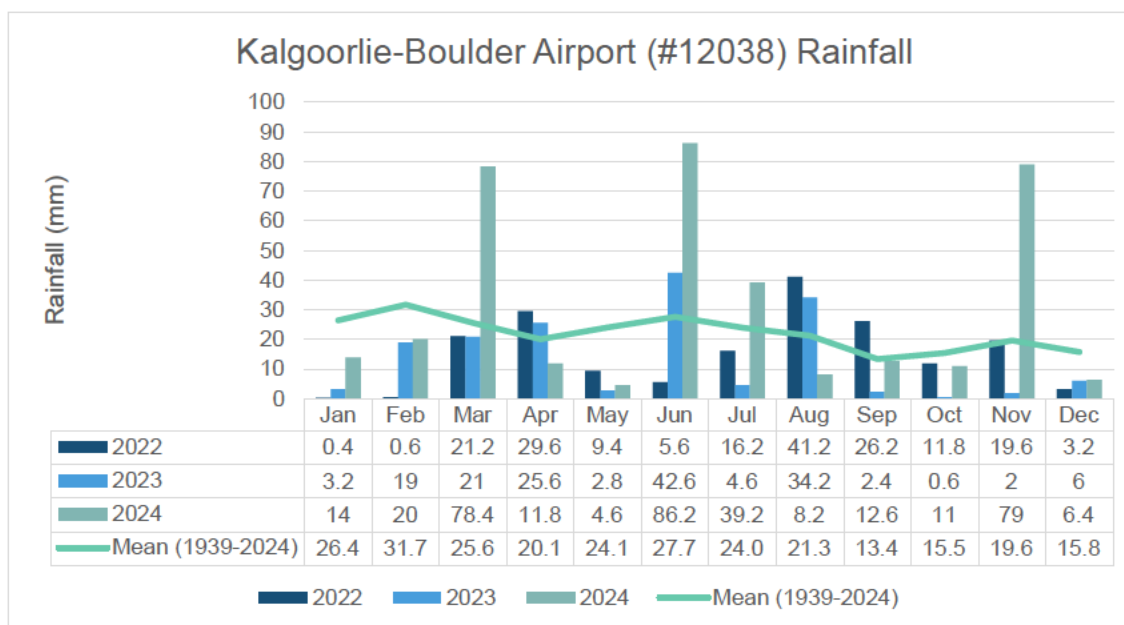


Figure 2-5: Monthly rainfall data for Kalgoorlie-Boulder Airport (#12038) (BoM, 2025)

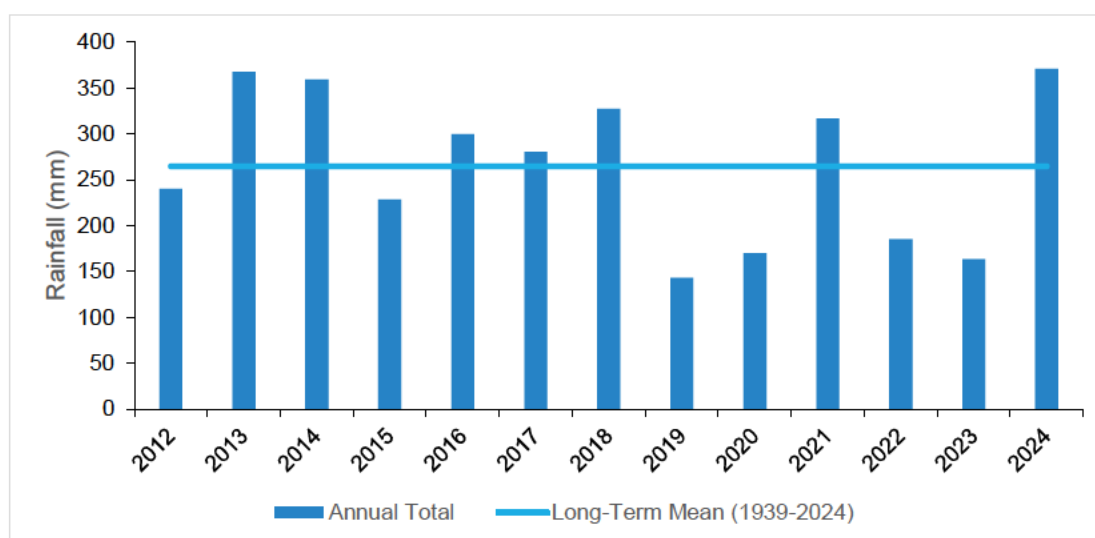


Figure 2-6: Annual rainfall data for Kalgoorlie-Boulder Airport (#12038) (BoM, 2025)

2.6 Conservation Values

No Threatened Ecological Communities (TECs) listed under the Commonwealth EPBC Act or the Western Australian BC Act are known to occur within the survey area or within 40 km of the survey area. The nearest known TEC is located more than 200 km west of the survey area in the Avon Wheatbelt bioregion.

No Priority Ecological Communities (PECs) as listed by DBCA occur within the survey area or within 40 km of the survey area. The nearest PECs are Mount Belches BIF (Priority 3) located 47 km east

of the survey area, and the Emu Land System (Priority 3) located 42 km northeast of the survey area.

There are no Ramsar wetlands of international importance or sites listed in the Directory of Important (DIWA) (i.e., wetlands of national importance) within, or within 40 km of, the survey area. The Eastern Goldfields (COO3) subregion contains one wetland of national importance: Rowles Lagoon System, located approximately 83 km northwest of the survey area. The nearest Ramsar wetland: Lake Ballard, is located approximately 162 km north-northwest of the survey area.

The Rowles Lagoon System is also the nearest Environmentally Sensitive Area (ESA) as listed under the *Environmental Protection Act 1986* (EP Act).

There are no proposed nor gazetted conservation reserves within the survey area; however, there are several gazetted conservation reserves within 40 km of the survey area. The closest gazetted conservation reserve is the Kambalda Nature Reserve which is located approximately 5 km southwest of the survey area.

A map showing conservation values in relation to the survey area is provided in Figure 2-7.

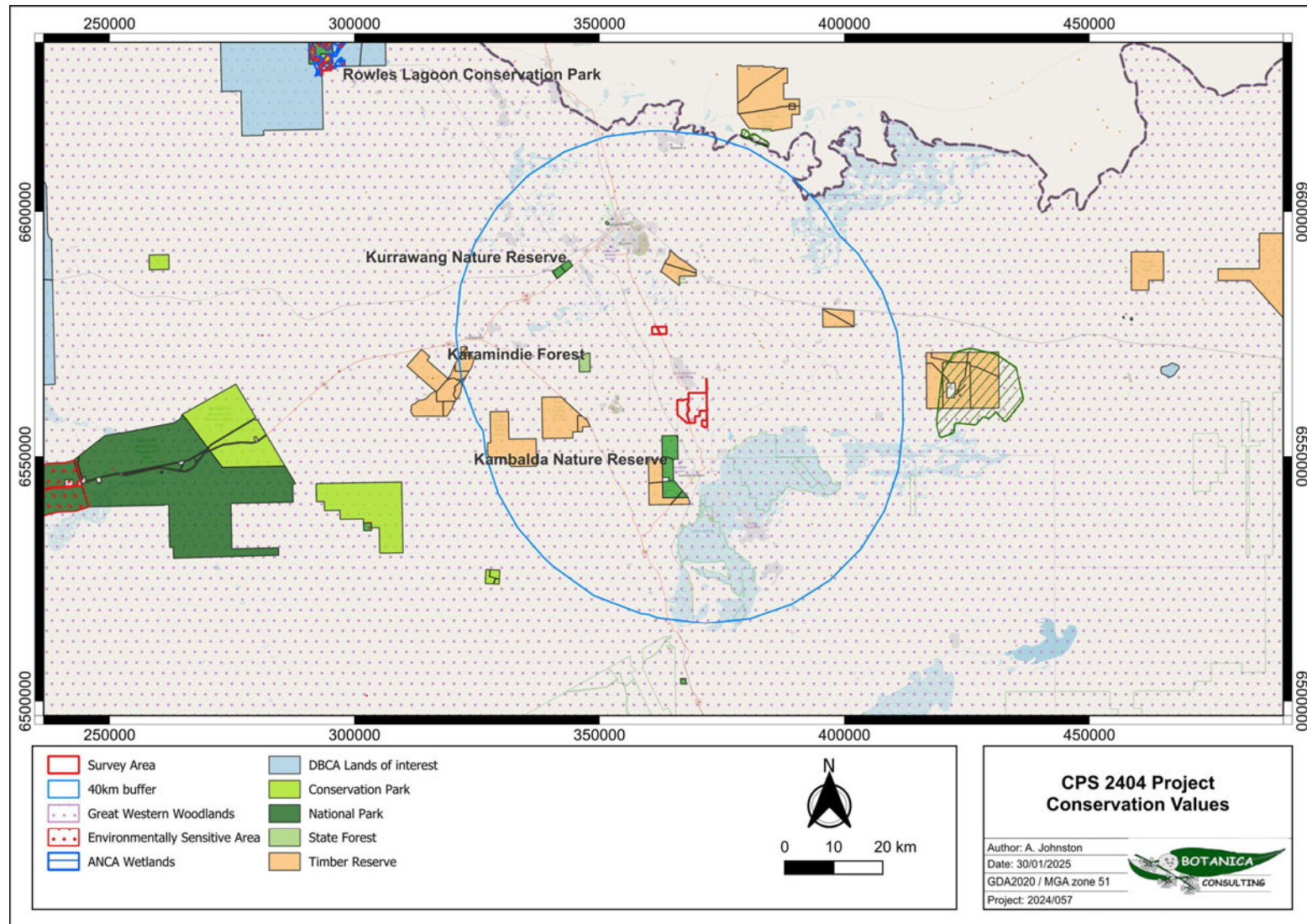


Figure 2-7: Conservation values in relation to the survey area

2.6.1 Great Western Woodlands

The survey area lies within the Great Western Woodlands, located approximately 50 km from the northern boundary. The Great Western Woodlands is considered by the Wilderness Society of WA to be of global biological and conservation importance as one of the largest and healthiest temperate woodlands on Earth, containing many endemic taxa. The region covers almost 16 million hectares, 160,000 square kilometres, from the southern edge of the Western Australian Wheatbelt to the pastoral lands of the Mulga country in the north, the inland deserts to the northeast, and the treeless Nullarbor Plain to the east (Figure 2-1).

The area provides an eastward connection between southwest forests and inland deserts (Gondwana Link) as well as linking the north-west passage to Shark Bay. The majority of the Great Western Woodlands is unallocated crown land (61.1%) with other interests including pastoral leases (20.4%), conservation reserves (15.4%), unallocated crown land ex-pastoral managed by the DBCA (2%) and private land (approximately 1%) (Watson *et. al.*, 2008).

No specific management strategy or formal conservation status applies to the Great Western Woodlands. The Great Western Woodlands currently includes towns, highways, roads, railways, private property, Crown Reserves, agricultural activities and mining tenements.

2.7 Hydrology

The survey area is located approximately 7 km from Lake Lefroy, one of the larger salt lakes in the Coolgardie bioregion. According to the Geoscience Australia database (2015), there are no permanent/ perennial inland waters or drainage lines within the survey area. Two major and three minor ephemeral drainage lines intersect the survey area (Figure 2-8).

Groundwater Dependent Ecosystems (GDE) includes biological assemblages of species such as wetlands or vegetation that use groundwater either opportunistically or as their primary water source. For the purposes of this report, a GDE is defined as any vegetation community that derives part of its water budget from groundwater and must be assumed to have some degree of groundwater dependency. According to the BoM *Atlas of Groundwater Dependent Ecosystems* database (BoM, 2019), there is one moderate potential terrestrial GDE located within the southern survey area (Figure 2-8).




Figure 2-8: Regional hydrology of the survey area

3 SURVEY METHODOLOGY

3.1 Desktop Assessment

3.1.1 Literature Review

Prior to the field assessment a literature review was undertaken of previous flora and fauna assessments conducted within the local region. Documents reviewed included:

- Botanica Consulting (2022a). *Baker Project: Detailed Flora and Basic Fauna Assessment*. Prepared for Lunnon Metals Ltd. November 2022.
- Botanica Consulting (2022b). *Kalgoorlie East Gold Project Powerline – Majestic Timber Reserve Corridor Options and Drill Lines: Reconnaissance Flora and Basic Fauna Assessment*. Prepared for Black Cat Syndicate Ltd. March 2022.
- Botanica Consulting (2022c). *Greenfields Mill: Reconnaissance Flora/Vegetation and Basic Fauna Assessment*. Prepared for FMR Investments Pty Ltd, July 2022.
- Botanica Consulting (2023a). *Kalgoorlie Nickel Smelter: Reconnaissance Flora/Vegetation and Basic Fauna Assessment*. Prepared for BHP Nickel West Pty Ltd., April 2023.
- Botanica Consulting (2023b). *North Dam Project: Reconnaissance Flora/Vegetation Survey and Targeted Flora Survey*. Prepared for CuFe Ltd, December 2023.
- Botanica Consulting (2023c). *South Kalgoorlie Operations Detailed Flora/Vegetation Survey and Basic Fauna Assessment*. Prepared for Northern Star Resources Limited.
- Keighery, G.J., Milewski, A.V. and Hnatiuk, R.J. (1992). Vegetation and flora. In: N.L. McKenzie and N.J. Hall (eds) *The Biological Survey of the Eastern Goldfields of Western Australia: Part 8 Kurnalpi-Kalgoorlie Study Area*. Records of the Western Australian Museum, Supplement No. 41.
- Meissner R.A. & Coppen R. (2014). *Flora and vegetation of the greenstone ranges of the Yilgarn Craton: Kangaroo Hills and surrounding area*. Article in Conservation Science, Western Australia, 9 (2): 169-179.
- Native Vegetation Solutions (2012). *Location Lease 48 and 50. Level 2 Flora and Vegetation Survey*. Prepared for Alacer Gold Corporation, September 2012.
- Waddell, P. A., and Galloway, P. D. (2023). *Land systems, soils and vegetation of the southern Goldfields and Great Western Woodlands of Western Australia*. Technical bulletin 99, vol 1, Department of Primary Industries and Regional Development, Western Australian Government.

3.1.2 Database Searches

In addition to the literature review, online database search requests were also undertaken (using the survey area as centre-point and 40 km buffer) to aid in the compilation of a list of potential significant flora and fauna within the survey area:

- DBCA's Threatened and Priority Flora Database (Ref: 08-0224FL) (DBCA, 2024a)
- DBCA's Threatened and Priority Ecological Communities Database (Ref: 39-0124EC) (DBCA, 2024b)
- DBCA's Threatened and Priority Fauna Database (Ref: 8141) (DBCA, 2024c)
- NatureMap Search (Ref: 68-0124) (DBCA, 2024d)
- EPBC Act online Matters of National Environmental Significance (MNES) database (Department of Climate Change, Energy, the Environment and Water [DCCEEW], 2025).

It should be noted that these lists are sometimes based on observations from a broader area than the 40 km buffer (*i.e.*, assessment area) and therefore may include taxa not present. The databases also often include very old records that may be incorrect or in some cases the taxa in question have become locally or regionally extinct. Information from these sources should therefore be taken as indicative only and local knowledge and information also needs to be taken into consideration when determining the actual species which may be present within the specific area being investigated.

The conservation significance of flora and fauna taxa was assessed using data from the following sources:

- EPBC Act. Administered by the Australian Government (DCCEEW);
- BC Act. Administered by the WA Government (DBCA);
- Red List produced by the Species Survival Commission (SSC) of the World Conservation Union (also known as the IUCN Red List – the acronym derived from its former name of the International Union for Conservation of Nature and Natural Resources). The Red List has no legislative power in Australia but is used as a framework for State and Commonwealth categories and criteria; and
- Priority Flora and Fauna lists. A non-legislative list maintained by DBCA for management purposes: Priority flora list released 8th August 2024 (DBCA, 2024e); Priority fauna list released 30th August 2024 (DBCA, 2024f).

The EPBC Act also requires the compilation of a list of migratory species that are recognised under international treaties including the:

- Japan Australia Migratory Bird Agreement 1981 (JAMBA)¹;
- China Australia Migratory Bird Agreement 1998 (CAMBA);
- Republic of Korea-Australia Migratory Bird Agreement 2007 (ROKAMBA); and
- Bonn Convention 1979 (The Convention on the Conservation of Migratory Species of Wild Animals).

Most but not all migratory bird species listed in the annexes to these bilateral agreements are protected in Australia as Matters of National Environmental Significance (MNES) under the EPBC Act. Descriptions of conservation significant species and communities are provided in Appendix A

3.1.3 *Likelihood of Occurrence*

Significant flora species identified by the desktop review were assessed with regards to their population extent and distribution and preferred habitat to determine their likelihood of occurrence within the survey area. The assessment categorised flora species as follows:

- **Unlikely:** Suitable habitat is not expected to occur and/or the survey area is outside the known range of the species.
- **Possible:** Suitable habitat may be present, and the area is within the known range of the species. This option is also used when there is insufficient information to determine the preferred habitat of a species.
- **Likely:** Suitable habitat is expected to occur and there are records within 10 km of the survey area.
- **Previously Recorded:** A record for this species is located within the survey area. Field survey will ground-truth currently occurring individuals and populations.

Significant fauna species identified by the desktop review were assessed with regards to their distribution and preferred habitat to determine their likelihood of occurrence within the survey area. The assessment categorised fauna species as follows:

- **Would Not Occur:** There is no suitable habitat for the species in the survey area and/or there is no documented record of the species in the general area since records have been

¹ Most but not all species listed under JAMBA are also specially protected under Specially Protected Species of the BC Act.

kept and/or the species is generally accepted as being locally/regionally extinct (supported by a lack of recent records).

- **Unlikely to Occur:** The survey area is outside of the currently documented distribution for the species in question, or no suitable habitat (type, quality and extent) was identified as being present during the desktop review or field assessment. Individuals of some species may occur occasionally as vagrants/transients especially if suitable habitat is located nearby but the site itself would not support a population or part population of the species.
- **Possibly Occurs:** Survey area is within the known distribution of the species in question and habitat of at least marginal quality was identified as likely to be present during the desktop review or field survey, supported in some cases by recent records being documented in literature from within or near the survey area. In some cases, while a species may be classified as possibly being present at times, habitat may be marginal (e.g. poor quality, fragmented, limited in extent) and therefore the frequency of occurrence and/or population levels may be low.
- **Known to Occur:** The species in question has been positively identified as being present (for sedentary species) or as using the survey area as habitat for some other purpose (for non-sedentary/mobile species) within the survey area. This information may have been obtained by direct observation of individuals or by way of secondary evidence (e.g., tracks, foraging debris, and scats). In some cases, while a species may be classified as known to occur, habitat may be marginal (e.g., poor quality, fragmented, limited in extent) and therefore the frequency of occurrence and/or population levels may be low.

3.2 Field Assessment

3.2.1 Flora and Vegetation Field Assessment

Botanica conducted a reconnaissance flora/ vegetation survey of the survey area on the 9th and 10th of October 2024. The survey area was traversed using a 4WD vehicle, all-terrain vehicle and on foot by Jim Williams (Director/Principal Botanist, Diploma of Horticulture) and Tent Matherson (Field Technician). The GPS track log of the flora and vegetation survey effort is shown in .

Prior to the commencement of field work, aerial photography was inspected and obvious differences in the vegetation assemblages were identified. The different vegetation communities identified were then inspected during the field survey to assess their validity. A handheld GPS unit was used to record the coordinates of the boundaries between existing vegetation communities.

The survey was conducted using 75 survey sites (relevés) (Figure 3-1). At each relevé site, the area was walked on foot to observe and record all flora species. The distance surveyed at each relevé varied dependent on the diversity/ variability of species and landforms/ vegetation types.

At each relevé, the following information was recorded:

- GPS location;
- Photograph of vegetation;
- Dominant taxa for each stratum;
- All vascular taxa (including annual taxa);
- Landform classification;
- Vegetation condition rating;
- Collection and documentation of unknown plant specimens; and
- GPS location, photograph and collection of flora of conservation significance (if encountered).

Unknown specimens collected during the survey were identified with the aid of samples housed at the Botanica Herbarium and the Western Australian Herbarium. Vouchering of the specimens with the Western Australian Herbarium was not required as none of the specimens were of significance (*i.e.* conservation flora, novel taxa, range extensions *etc.*). A complete species list was generated from the relevé data for each of the vegetation types identified within the survey area (Appendix D).

Structural vegetation classification was used to characterise the different vegetation types identified within the survey area. Vegetation types were described in accordance with NVIS classifications - Vegetation Types (Level V).

The vegetation condition rating scale adapted from Keighery (1994) and Trudgen (1988), as specified in the *Technical Guidance – Flora and Vegetation Surveys for Environmental Impact Assessment* (EPA, 2016a), for the Southwest and Interzone botanical provinces was used to rate the condition of vegetation within the survey area. Vegetation condition rating descriptions are listed in Appendix F.

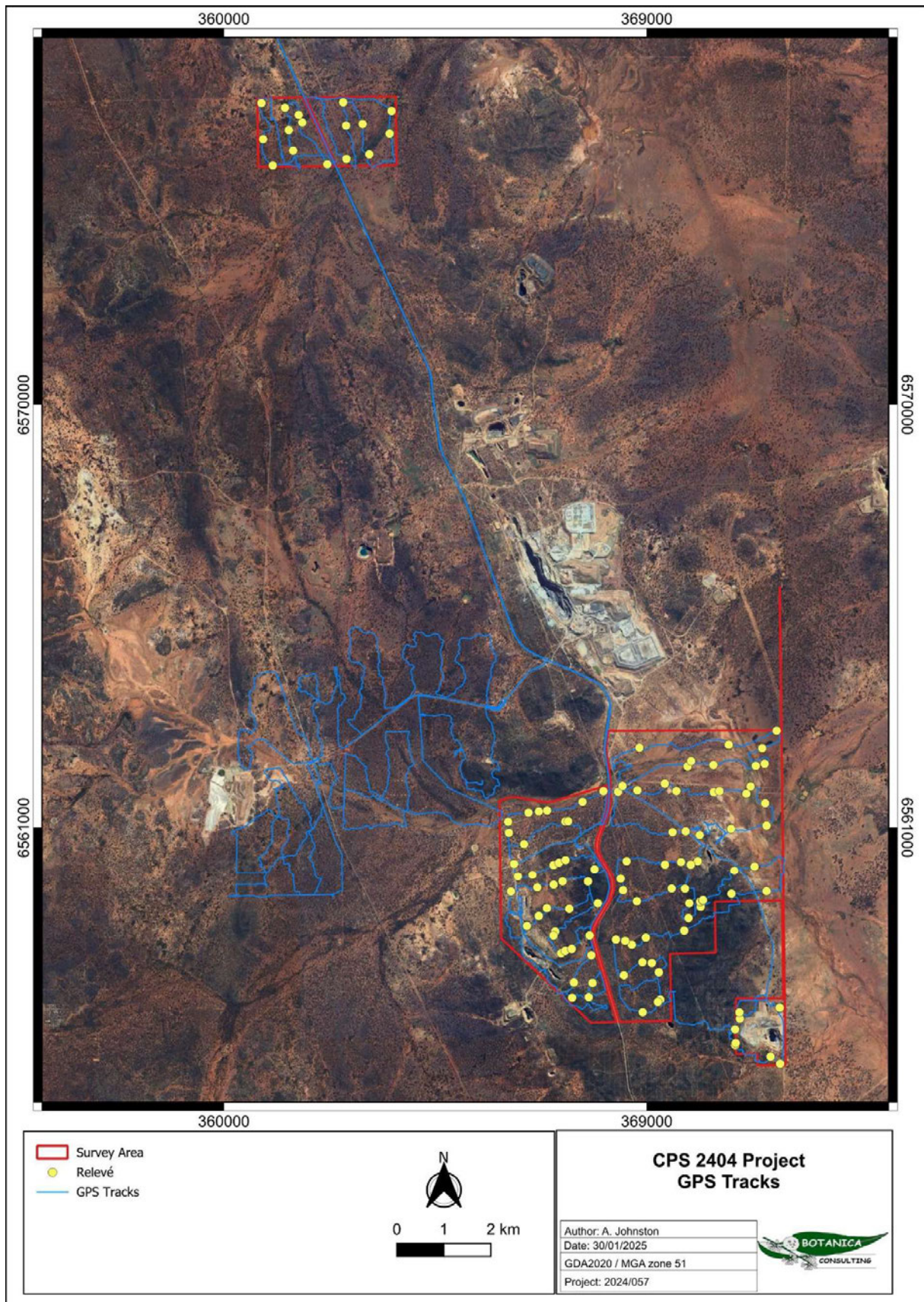


Figure 3-1: GPS track log of the survey effort and locations of relevés

3.2.2 Terrestrial Fauna Field Assessment

Botanica conducted a basic terrestrial vertebrate fauna survey in conjunction with the reconnaissance flora/ vegetation survey on the 9th and 10th of October 2024.

The survey area was traversed using a 4WD vehicle, all-terrain vehicle and on foot by Jim Williams (Director/Principal Botanist, Diploma of Horticulture) and Tent Matheson (field technician). The GPS track log of the survey effort for terrestrial vertebrate fauna survey is shown in Figure 3-1.

Fauna habitat types were identified across the survey area based on broad major vegetation groups and associated landform. A handheld GPS unit was used to record the coordinates of the boundaries between fauna habitats and each habitat was photographed.

As part of the desktop assessment, available information on the habitat requirements of the species of conservation significance listed as possibly occurring in the area was researched. During the field survey, the habitats within the survey area were assessed and specific elements identified, if present, to determine the likelihood of listed Threatened and Priority fauna species utilising area and its importance to them.

Opportunistic observations of fauna species were made during all field survey work. Secondary evidence of fauna such as tracks, diggings and scats were also noted.

3.2.3 Data Analysis

Following the field assessment, vegetation types/condition and fauna habitat were mapped using the GIS program QGIS, and the hectare area/ percentage area of each vegetation type/ condition and fauna habitat within the survey area was calculated. Spatial maps illustrating the location of vegetation type/condition, fauna habitat and any significant flora/ vegetation and fauna were generated using QGIS.

3.2.4 Scientific Licences

Table 3-1: Scientific Licenses of Botanica Staff Coordinating the Survey

Licensed Staff	Permit Number	Date of Expiry
Jim Williams	FB62000457 – Flora Taking (Biological Assessment) Licence	04/08/2025

3.2.5 Survey Limitations and Constraints

The flora and vegetation assessment was designed and carried out to conform to a reconnaissance survey as defined in *Technical Guidance – Flora and Vegetation Surveys for Environmental Impact Assessment* (EPA, 2016a). The assessment included a desktop assessment aimed at providing a list of expected species, and targeted and opportunistic flora collections via relevé sites and traverses.

Similarly, the fauna assessment included a desktop assessment aimed at providing a list of expected species and opportunistic fauna observations.

It is important to note that flora surveys will entail limitations notwithstanding careful planning and design. Potential limitations of the survey, as stipulated within the *Technical Guidance – Flora and Vegetation Surveys for Environmental Impact Assessment* (EPA, 2016a), are listed in Table 3-2.

The conclusions presented in this report are based upon field data and environmental assessments and/or testing carried out over a limited period of time and are therefore merely indicative of the environmental condition of the site at the time of the field assessments. Also, it should be recognised that site conditions can change with time. Information not available at the time of this assessment which may subsequently become available may alter the conclusions presented.

Some species are reported as potentially occurring based on there being suitable habitat (quality and extent) within the survey area or immediately adjacent. The habitat requirements and ecology of many of the species known to occur in the wider area are however, often not well understood or documented. It can therefore be difficult to exclude species from the potential list based on a lack of a specific habitats or microhabitats within the survey area. As a consequence of this limitation, the potential species list produced is most likely an overestimation of those species that actually are present in the survey area.

In recognition of survey limitations, a precautionary approach has been adopted for this assessment. Any flora species that would possibly occur within the survey area (or immediately adjacent), as identified through ecological databases, publications, discussions with local experts/residents and the habitat knowledge of the author, has been listed as having the potential to occur.

Table 3-2: Flora Survey Limitations and Constraints

Potential Constraint	Potential Impact on Survey	Comments on Survey Outcomes
Access problems	Not a constraint	The survey was conducted via 4WD and on foot. Numerous access tracks were present within the survey area providing ease of access and good coverage of vegetation types.
Competency/ Experience	Not a constraint	The Botanist that conducted the survey was regarded as suitably qualified and experienced. Coordinating and Field Staff: Jim Williams (Director/ Principal Botanist, Diploma of Horticulture). Jim has over 30 years' experience in biological surveying across Western Australia. Data Interpretation: Amy Johnston (Graduate Environmental Consultant/ BSc Environmental Science and Management).
Timing of survey, weather & season	Not a constraint	Fieldwork was undertaken within the EPA's recommended survey period (September - November) for the Southwest and Interzone Province. The survey was conducted in October 2024, with the preceding months of June and July receiving above average rainfall whilst May and August received well below average rainfall.

Potential Constraint	Potential Impact on Survey	Comments on Survey Outcomes
Area disturbance	Major constraint	The area has been heavily disturbed by ongoing mining operations and other human impacts. The extent of disturbance within the survey area may have affected the results of survey e.g., species that would normally occur were not found in all areas of the survey area.
Survey Effort/ Extent	Not a constraint	Survey intensity was appropriate for the size/ significance of the area with a reconnaissance flora/ vegetation survey completed to identify vegetation types and target searches for significant flora taxa.
Availability of contextual information at a regional and local scale	Not a constraint	<p>Conservation significant flora and ecological community database searches provided by the DBCA were used to identify any potential locations of Threatened/Priority flora species and/or Threatened/Priority ecological communities.</p> <p>BoM, DWER, DPIRD, DBCA and DCCEE databases were reviewed to obtain appropriate regional desktop information on the biophysical environment of the local region.</p> <p>Jim Williams has conducted numerous surveys within the Coolgardie bioregion and were also able to obtain information about the area from previous research conducted within the area. Results of previous assessments in the local area were reviewed to provide context on the local environment.</p>
Completeness	Not a constraint	<p>In the opinion of Botanica, the survey area was covered sufficiently in order to identify vegetation assemblages and significant flora taxa. Survey work was conducted within the EPA's recommended approximate timing (September - November). Some taxa were flowering and all taxa were able to be identified to species level.</p> <p>The vegetation associations for this study were based on visual descriptions of locations in the field. Vegetation associations identified were categorised via comparison to vegetation distributions throughout WA given on NVIS (DotEE, 2017).</p>

4 RESULTS

4.1 Desktop Assessment

4.1.1 Flora

According to the results of the NatureMap search (DBCA, 2024d), a total of 697 vascular flora taxa have been recorded within 40 km of the survey area. Dominant genera include *Acacia* (48 species), *Eucalyptus* (49 species), and *Eremophila* (35 species); which represent ~19% of the vascular flora species recorded within 40 km of the survey area.

The full list of vascular flora identified by the NatureMap search (DBCA, 2024d) is contained in Appendix B.

4.1.1.1 Introduced Flora

The desktop review identified 104 introduced flora (weed) species as potentially occurring within 40 km of the survey area. Of these, eight are listed as Declared Pests on the Western Australian Organism List (WAOL) under the *Biosecurity and Agriculture Management Act 2007* (BAM Act), and eight are also listed as a Weed of National Significance (WoNS).

A summary of the potentially occurring Declared Pests and WoNS occurring within 40 km of the survey area are listed in Table 4-1.

The full list of potential weed species occurring within 40 km of the survey area is contained in Appendix C.

Table 4-1: Potentially occurring Declared Pests and WoNS within 40 km of the survey area

Family	Taxon	Common Name	WAOL Status	Control Category	WoNS
Boraginaceae	<i>Echium plantagineum</i>	Paterson's Curse	Declared Pest - s22(2)		No
Cactaceae	<i>Cylindropuntia fulgida</i> var. <i>mamillata</i>	Coral Cactus, Boxing Glove Cactus	Declared Pest - s22(2)	C3 Management	Yes
Cactaceae	<i>Cylindropuntia imbricata</i>	Tree Cholla, Devils rope	Declared Pest - s22(2)	C3 Management	Yes
Cactaceae	<i>Cylindropuntia kleinii</i>	Klein's Cholla	Declared Pest - s22(2)	C3 Management	Yes
Cactaceae	<i>Cylindropuntia tunicata</i>	Sheathed Cholla, Hudson Pear	Declared Pest - s22(2)	C3 Management	Yes
Cactaceae	<i>Opuntia elata</i>	Riverian pear	Declared Pest - s22(2)		Yes
Cactaceae	<i>Opuntia ficus-indica</i>	Indian Fig	Declared Pest - s22(2)		Yes
Solanaceae	<i>Lycium ferocissimum</i>	African Boxthorn	Permitted - s11		Yes
Verbenaceae	<i>Lantana camara</i>	Common Lantana	Declared Pest - s22(2)	C3 Management	Yes

4.1.1.2 Significant Flora

The desktop assessment of the DBCA's Threatened and Priority flora database (DBCA, 2024a), NatureMap search (DBCA, 2024d), EPBC Protected Matters search (DCCEEW, 2025) and previous relevant literature identified 52 significant flora species recorded within a 40 km radius of the survey area. These are comprised of two Threatened, 15 Priority 1, nine Priority 2, 21 Priority 3, and five Priority 4 taxa; according to DBCA conservation codes (Table 4-2). The EPBC Protected Matters Search Tool identified *Thelymitra stellata* as 'species or species habitat likely to occur within the area', however this is only known to occur in the Swan Coastal Plain, Jarrah Forest and Geraldton Sandplains IBRA regions (WA Herbarium, 1998-).

The locations of DBCA database records for significant flora in relation to the survey area is shown in Figure 4-1.

The significant flora species identified to occur within 40 km of the survey area were assessed for distribution and known habitat to determine their likelihood of occurrence within the survey area (Table 4-2). Nil species were previously recorded within the survey area, and seven were previously recorded within 10 km of the survey area. Of the 52 significant flora species previously recorded within 40 km of the survey area, 41 were assessed as possibly occurring within the survey area, and the remaining 11 were assessed as being unlikely to occur within the survey area due to unsuitable habitat or being outside the known range of the species (Table 4-2).

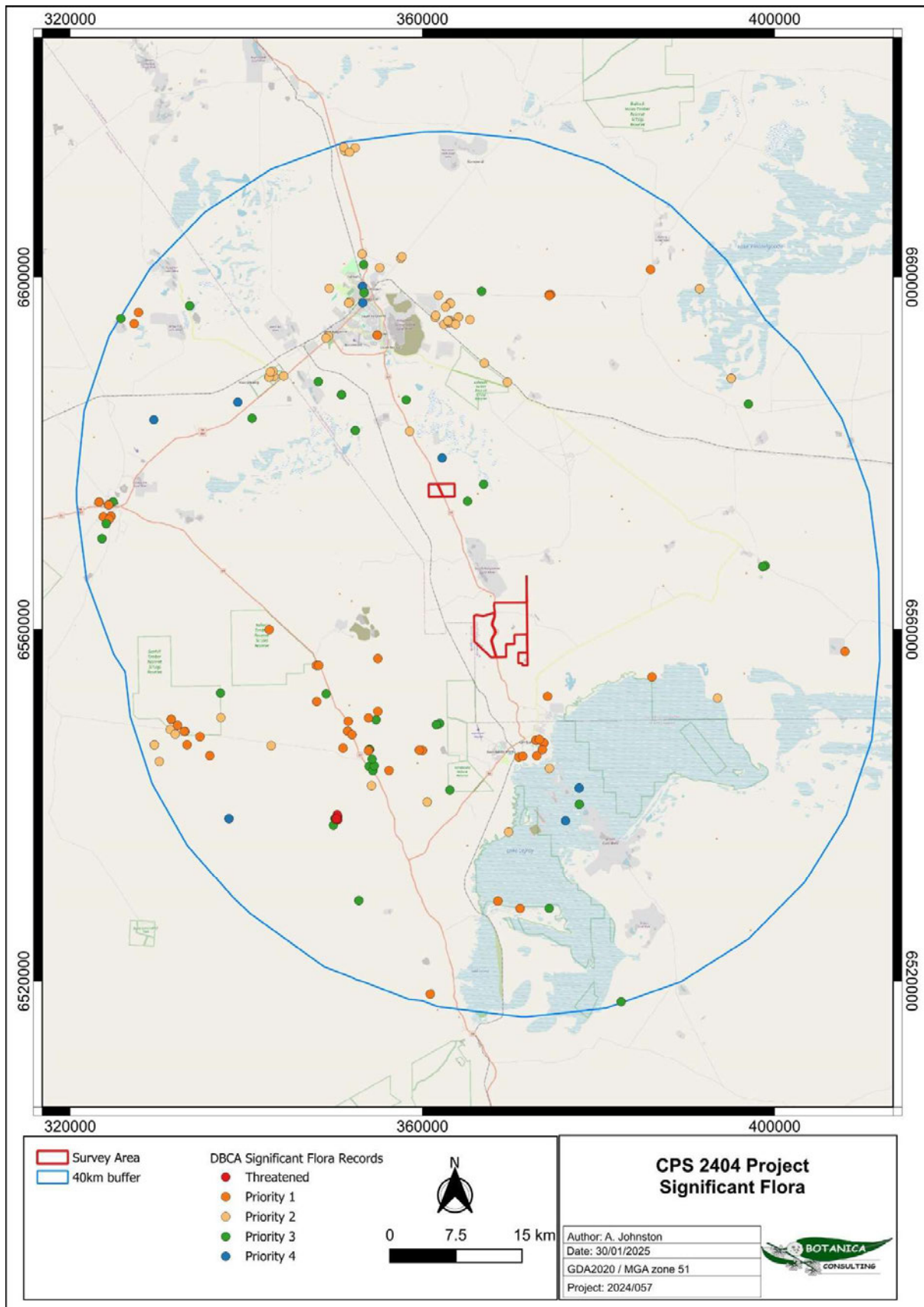


Figure 4-1: Significant flora records (DBCA, 2024a) in relation to the survey area

Table 4-2: Significant flora within a 40 km radius of the survey area

Taxon	Conservation Status			Habitat Description (WA Herbarium, 1998-)	Likelihood of occurrence
	EPBC	BC Act	DBCA		
<i>Acacia crenulata</i>			P3	Clay, sandy clay, yellow sand. Rocky rises, granite outcrops, breakaways.	Unlikely
<i>Acacia kerryana</i>			P2	Granitic loamy sand, stony clayey loam or clayey sand. Low stony ridges, undulating plains.	Possible
<i>Acacia websteri</i>			P1	Red sand, clay or loam. Low-lying areas, flats.	Possible
<i>Allocasuarina eriochlamys subsp. grossa</i>			P3	Stony loam, laterite clay. Granite outcrops.	Possible
<i>Alyxia tetanifolia</i>			P3	Sandy clay, loam, concretary gravel. Drainage lines, near lakes.	Possible
<i>Austrostipa turbinata</i>			P3	Basalt lower slope with red-brown sandy clay soil.	Possible
<i>Calandrinia lefroyensis</i>			P1	Gentle hillslope/ plain on orangey-red sand with quartzite rocks	Possible
<i>Chrysocephalum apiculatum subsp. norsemanense</i>			P3	Red sand.	Possible
<i>Cratystylis centralis</i>			P3	Red sandy loam with ironstone gravel. Flat plains, breakaway country.	Possible
<i>Cyathostemon divaricatus</i>			P1	Rocky hillslope. Red loam over laterite.	Possible
<i>Cyathostemon verrucosus</i>			P3	Low heath on yellow sandplain.	Possible
<i>Elachanthus pusillus</i>			P2	Eucalypt open woodland over open heath on sandy soil.	Possible
<i>Eremophila acutifolia</i>			P3	Clay loam, gravelly loam. Undulating flats.	Possible
<i>Eremophila arachnoides subsp. tenera</i>			P3	Flat calcareous plain.	Unlikely
<i>Eremophila caerulea subsp. merrallii</i>			P4	Sand, clay or loam. Undulating plains.	Unlikely
<i>Eremophila praecox</i>			P2	Red/brown sandy loam. Undulating plains.	Possible
<i>Eremophila succinea</i>			P3	Clay, sand over clay.	Possible
<i>Eremophila veronica</i>			P3	Stony clay, clay loam. Lateritic breakaways.	Possible
<i>Eremophila xantholaemus</i>			P1	Hill. Stony brown loam. Open mallee woodland.	Possible
<i>Eucalyptus jutsonii subsp. jutsonii</i>			P4	Red to pale orange deep sands. Undulating areas and on dunes.	Unlikely
<i>Eucalyptus websteriana subsp. norsemanica</i>			P1	Rocky rises on greenstone basalt.	Possible
<i>Eucalyptus x brachyphylla</i>			P4	Sandy loam. Granite outcrops.	Unlikely
<i>Frankenia glomerata</i>			P4	White sand. Margins of large salt lakes.	Unlikely
<i>Gastrolobium graniticum</i>	EN	EN		Sand, sandy loam, granite. Margins of rock outcrops, along drainage lines.	Possible
<i>Goodenia salina</i>			P2	Low gypseous dunes near salt pans.	Unlikely
<i>Grevillea georgeana</i>			P3	Stony loam/clay. Ironstone hilltops & slopes.	Possible
<i>Isolepis australiensis</i>			P3	Silty sand, sandy clay. Lake margins, pools.	Possible

Taxon	Conservation Status			Habitat Description (WA Herbarium, 1998-)	Likelihood of occurrence
	EPBC	BC Act	DBCA		
<i>Lepidium fasciculatum</i>			P3	Chenopod shrubland on flat alluvial plain with red clayey loam soils.	Possible
<i>Lepidium merrallii</i>			P2	Clay loam.	Possible
<i>Lepidosperma</i> sp. Kambalda (A.A. Mitchell 5156)			P2	Ridge/slope. Well-drained. Dry brown clay loam over granite. Loose rock on soil surface.	Possible
<i>Lepidosperma</i> sp. Parker Range (N. Gibson & M. Lyons 2094)			P1	Rocky slope, mallee woodland.	Possible
<i>Melaleuca coccinea</i>			P3	Sandy loam over granite. Granite outcrops, sandplain, river valleys.	Possible
<i>Notisia intonsa</i>			P3	Plain with brown loam, iron stone gravel and quartz. Eucalyptus woodlands.	Possible
<i>Phebalium clavatum</i>			P2	Sandy soils. Sandplains.	Possible
<i>Philothea apiculata</i>			P1	Orange-brown loam/clay on a hill slope.	Possible
<i>Phlegmatospermum eremaeum</i>			P3	Stony loam.	Possible
<i>Pityrodia scabra</i> subsp. <i>dendrotricha</i>			P3	Sandplain. Yellow sand.	Possible
<i>Prostanthera splendens</i>			P1	Stony loam, shallow soils with ironstone pebbles. Breakaways.	Possible
<i>Pterostylis xerampelina</i>			P1	Rocky areas, granite or ironstone.	Possible
<i>Ptilotus procumbens</i>			P1	Red clay.	Possible
<i>Ptilotus rigidus</i>			P1	Rocky outcrop.	Possible
<i>Ricinocarpos digynus</i>			P1	Rocky hillslopes	Possible
<i>Sowerbaea multicaulis</i>			P4	Yellow-brown sand.	Possible
<i>Stylidium choreanthum</i>			P3	White/yellow or red sand. Plains.	Possible
<i>Styphelia rectiloba</i>			P3	Granite outcrops and breakaways. granite.	Unlikely
<i>Tecticornia flabelliformis</i>	VU		P2	Salt Lake playa. Quartz on soil surface. Brown clay.	Unlikely
<i>Tecticornia mellarium</i>			P1	Pale yellow to white sand over clay next to salt lakes.	Unlikely
<i>Tetradlea spenceri</i>		VU		Gentle slope on duricrust breakaway.	Unlikely
<i>Thryptomene planiflora</i>			P1	Sandplain, Acacia shrubland.	Possible
<i>Thryptomene</i> sp. Coolgardie (E. Kelso s.n. 1902)			P1	No habitat data available	Possible
<i>Xanthoparmelia dayiana</i>			P3	<i>Eucalypt</i> woodland with <i>Acacia</i> , shrubs and laterite outcrops.	Possible
<i>Xanthoparmelia xanthomelanoides</i>			P2	Hill with bare to stoney dry clay.	Possible

4.1.2 Fauna

According to the results of the NatureMap search (DBCA, 2024d), a total of 268 terrestrial vertebrate fauna taxa have been recorded within 40 km of the survey area comprising three amphibians, 149 bird species, 28 mammals and 88 reptiles.

The full list of terrestrial vertebrate fauna identified by the NatureMap search (DBCA, 2024d) is contained in Appendix B.

4.1.2.1 Introduced Fauna

The desktop review identified seven introduced terrestrial vertebrate fauna (feral) species as potentially occurring within 40 km of the survey area (Table 4-3).

Table 4-3: Potentially occurring introduced fauna within 40 km of the survey area

Family	Taxon	Common Name
Bovidae	<i>Bos taurus</i>	Cattle
Canidae	<i>Canis familiaris</i>	Wild Dog
Columbidae	<i>Columba livia</i>	Domestic Pigeon
Felidae	<i>Felis catus</i>	Cat
Gekkonidae	<i>Hemidactylus frenatus</i>	Asian House Gecko
Muridae	<i>Mus musculus Linnaeus</i>	House Mouse
Leporidae	<i>Oryctolagus cuniculus</i>	Rabbit

4.1.2.2 Significant Fauna

The desktop assessment (DBCA, 2024b; 2024d), DCCEEW, 2025) identified 19 significant terrestrial vertebrate fauna species and three significant terrestrial invertebrate fauna species recorded within 40 km of the survey area. These comprised of 15 Threatened, five Priority and nine migratory bird taxa (four of which are also listed as Threatened).

The locations of DBCA database records for significant fauna (DBCA, 2024b) in relation to the survey area is shown in Figure 4-2.

Habitat and distribution data were used to determine the likelihood of occurrence within the survey area (Table 4-4). The assessment identified four significant fauna species as Possibly Occurs and one as Known to Occur in the survey area. The remaining 14 species were assessed as unlikely to occur or would not occur within the survey area.

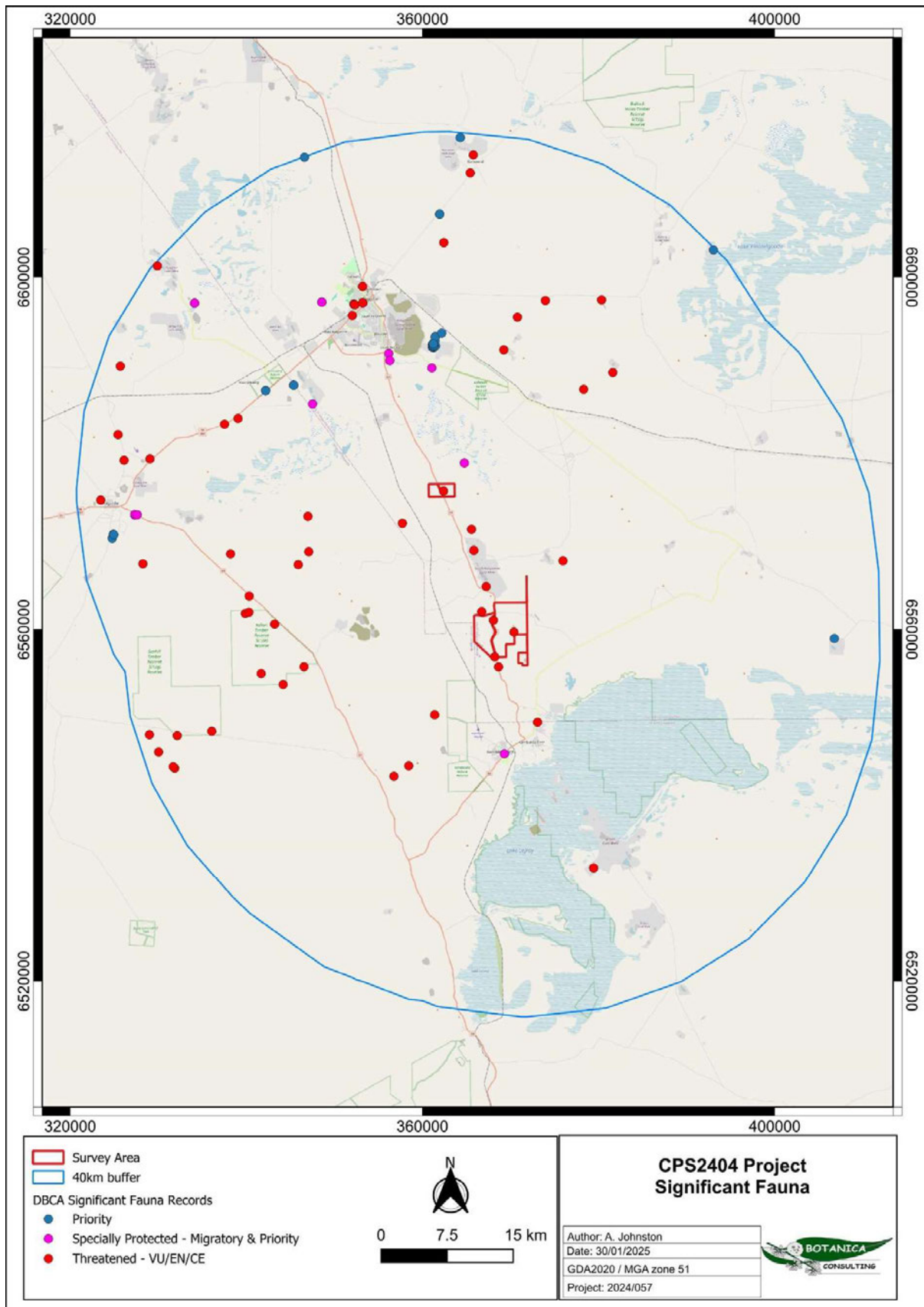


Figure 4-2: Significant fauna records (DBCA, 2024c) in relation to the survey area

Table 4-4: Significant fauna within a 40 km radius of the survey area

Class	Taxon	Conservation Status			Habitat Description	Likelihood of Occurrence
		EPBC	BC Act	DBCA		
Aves	Carnaby's cockatoo, <i>Zanda latirostris</i>	EN	EN	-	Found in Eucalyptus woodland, most commonly <i>Eucalyptus wandoo</i> or <i>E. salmonophloia</i> . It is also found nearby pine plantations and sandplains or kwongan heath with abundant <i>Hakea</i> , <i>Banksia</i> , and <i>Grevillea</i> shrubs.	Unlikely to Occur
	Common greenshank <i>Tringa nebularia</i>	EN / MI	MI	-	Found in a wide variety of inland wetlands (e.g. claypans and saltflats) and sheltered coastal habitats of varying salinity. It will also use artificial wetlands (e.g., sewage farms). The edges of the wetlands used are generally of mud or clay.	Unlikely to Occur
	Curlew sandpiper, <i>Calidris ferruginea</i>	CR / MI	CR	-	Inland, where they are rarely seen, around ephemeral and permanent lakes, dams, waterholes and bore drains, usually with bare edges of mud or sand (DCCEEW, 2023).	Unlikely to Occur
	Grey Falcon, <i>Falco hypoleucos</i>	VU	VU	-	Occurs at low densities across inland Australia. The species frequents timbered lowland plains, particularly acacia shrublands that are crossed by tree-lined water courses. Observed hunting in treeless areas and frequents tussock grassland and open woodland, especially in winter.	Possibly Occurs
	Grey -Tailed Tattler, <i>Tringa brevipes</i>	MI	-	P4	Prefers muddy edges of shallow fresh or brackish wetlands, with inundated or emergent sedges, grass, saltmarsh or other low vegetation. This includes lagoons, swamps, lakes and pools near the coast, and dams, waterholes, soaks, bore drains and bore swamps, saltpans and hypersaline salt lakes inland (DCCEEW, 2023b).	Unlikely to Occur
	Hooded Plover, <i>Thinornis cucullatus</i>	-	-	P4	Inhabit freshwater lakes, freshwater marshes, coastal saline lagoons and sandy beaches (DCCEEW, 2024b).	Would Not Occur
	Malleefowl, <i>Leipoa ocellata</i>	VU	VU	-	Scrublands and woodlands dominated by mallee and wattle species (DCCEEW, 2023b).	Has previously been recorded in the survey area
	Migratory Shorebirds*	MI	MI	-	Prefers muddy edges of shallow fresh or brackish wetlands, with inundated or emergent sedges, grass, saltmarsh or other low vegetation. This includes lagoons, swamps, lakes and pools near the coast, and dams, waterholes, soaks, bore drains and bore swamps, saltpans and hypersaline salt lakes inland (DCCEEW, 2023b).	Unlikely to Occur
	Night Parrot, <i>Pezoporus occidentalis</i>	EN	CR	-	Broad habitat requirements include areas of old-growth spinifex (<i>Triodia</i>) for roosting and nesting, together with foraging habitats that are likely to include various native grasses and herbs, and may or may not contain shrubs or low trees (DBCA, 2017).	Would Not Occur
	Sharp-tailed Sandpiper, <i>Calidris acuminata</i>	VU / MI	MI	-	In Australasia, the Sharp-tailed Sandpiper prefers muddy edges of shallow fresh or brackish wetlands, with inundated or emergent sedges, grass, saltmarsh or other low vegetation (DCCEEW, 2024b).	Unlikely to Occur
	Southern Whiteface, <i>Aphelocephala leucopsis</i>	VU	-	-	Occur across most of mainland Australia south of the tropics, Southern Whitefaces live in a wide range of open woodlands and shrublands where there is an understorey of grasses or shrubs, or both (DCCEEW, 2024).	Possibly Occurs

Class	Taxon	Conservation Status			Habitat Description	Likelihood of Occurrence
		EPBC	BC Act	DBCA		
	Western Rosella (inland), <i>Platycercus icterotis xanthogenys</i>	-	-	P4	The only rosella found in southwestern WA, where it inhabits open woodland habitats and parks, usually feeding on the ground (Cornell University, 2024).	Would Not Occur
Reptile	Western Spiny-tailed Skink, <i>Egernia stokesii badia</i>	EN	VU	-	Known to occur in a broad semi-arid area in south-west WA, between Shark Bay and Minnivale and east to Cue. This record is from 1930.	Unlikely to Occur
Invertebrate	Arid bronze azure butterfly, <i>Ogyris subterrestris petrina</i>	CR	CR	-	The potential distribution is extensive and encompasses much of the semi-arid zone (rainfall <325mm), south of approximately 26 degrees latitude, amongst smooth-barked Eucalypts (in particular <i>Eucalyptus salubris</i> , <i>E. salmonophloia</i> , <i>E. capillosa</i> and <i>E. loxophleba</i> subsp. <i>lissophloia</i>) (DEMIRS, 2022). Many flowering plants of the lower, mid and upper storey are likely to be nectar sources for the adult butterfly. In woodlands, many plants such as Eucalyptus, Acacia, Grevillea, Hakea, and annual species would be probable nectar plants (DEMIRS, 2022). This butterfly is obligately dependent on a sugar ant species (<i>Camponotus</i> sp. nr. <i>terrebrans</i>). Floristically diverse habitats are also needed to sustain high densities of the host ant which nests at the base of eucalypts (DEMIRS, 2022).	Possibly Occurs
	Fairy Shrimp, <i>Branchinella denticulata</i>	-	-	P3	Freshwater lakes (ALA, 2025).	Would not occur. No suitable habitat in the area.
	Inland hairstreak, <i>Jalmenus aridus</i>	-	-	P1	Open woodland with mature <i>Senna artemisioides</i> ssp. <i>filifolia</i> as well as mixed flowering shrubs with open areas of well drained exposed ground adjoining the hostplants (Eastwood et al, 2023).	Possibly Occurs
Mammal	Bilby, <i>Macrotis lagotis</i>	VU	VU	-	Widespread in arid, semi-arid and relatively fertile areas covering 70 per cent of mainland Australia. Prefers arid habitats because of spinifex grass and acacia shrubs.	Unlikely to Occur
	Chuditch, <i>Dasyurus geoffroii</i>	VU	VU	-	Deserts, woodlands, eucalypt shrubland, open forests and coastal areas. It is now found only in the southwest corner of Western Australia (ALA, 2024).	Would not occur. Considered to be regionally extinct.
	Numbat, <i>Myrmecobius fasciatus</i>	EN	EN	-	Naturally found only in areas of eucalypt forest, but they were once more widespread in other types of semiarid woodland, spinifex grassland, and in terrain dominated by sand dune.	Unlikely to Occur

* Migratory Shorebirds include: *Actitis hypoleucos* (Common Sandpiper), *Apus pacificus* (Fort-tailed swift), *Calidris alba* (Sanderling), *Calidris melanotos* (Pectoral Sandpiper), *Plegadis falcinellus* (Glossy Ibis), *Calidris ruficollis* (Red-Necked Stint), *Tringa glareola* (Wood Sandpiper) and *Motacilla cinerea* (Grey Wagtail)

4.2 Field Assessment

4.2.1 Flora

The field survey identified 194 vascular flora taxa within the survey area. These taxa represented 90 genera across 28 families, with the most diverse families being Chenopodiaceae, Fabaceae and Myrtaceae. Dominant genera include *Eremophila* (19 species), *Acacia* (15 species), and *Eucalyptus* (15 species). The full field species inventory is listed in Appendix D.

4.2.1.1 Introduced Flora

Thirteen introduced (weed) species were identified within the survey area (Table 4-5). No species are listed as a WoNS or as a Declared Pest in Western Australia. All but one of the weed species were recorded in areas defined as disturbed (Figure 4-3). Five weed species were recorded in areas of native vegetation. The full field species inventory is listed in Appendix D, which includes the species of weeds recorded in each vegetation type.

Table 4-5: Introduced flora (weed) species within the survey area

Family	Taxon	Common Name	Declared Pest	WoNS
Aizoaceae	* <i>Mesembryanthemum nodiflorum</i>	Slenderleaf Iceplant	N	N
Asparagaceae	* <i>Asphodelus fistulosus</i>	Onion weed	N	N
Asteraceae	* <i>Carthamus lanatus</i>	Saffron Thistle	N	N
Asteraceae	* <i>Centaurea melitensis</i>	Maltese Cockspur	N	N
Asteraceae	* <i>Dittrichia graveolens</i>	Stinkwort	N	N
Asteraceae	* <i>Gazania linearis</i>	Gazania	N	N
Asteraceae	* <i>Oncosiphon suffruticosum</i>	Calomba Daisy	N	N
Brassicaceae	* <i>Brassica tournefortii</i>	Mediterranean Turnip	N	N
Brassicaceae	* <i>Carrichtera annua</i>	Ward's Weed	N	N
Lamiaceae	* <i>Salvia verbenaca</i>	Wild Sage	N	N
Malvaceae	* <i>Malva parviflora</i>	Marshmallow	N	N
Poaceae	* <i>Hordeum leporinum</i>	Barley Grass	N	N
Poaceae	* <i>Cynodon dactylon</i>	Couch	N	N

4.2.1.2 Significant Flora

According to the EPA *Environmental Factor Guideline for Flora and Vegetation* (EPA, 2016b) significant flora includes:



- flora being identified as threatened or priority species;
- locally endemic flora or flora associated with a restricted habitat type (e.g., surface water or groundwater dependent ecosystems);
- new species or anomalous features that indicate a potential new species;

- flora representative of the range of a species (particularly, at the extremes of range, recently discovered range extensions, or isolated outliers of the main range);
- unusual species, including restricted subspecies, varieties or naturally occurring hybrids; and
- flora with relictual status, being representative of taxonomic groups that no longer occur widely in the broader landscape.

No Threatened Flora taxa listed under Commonwealth or State legislation were identified within the survey area. Two Priority flora species were recorded in the survey area (Figure 4-4, Table 4-6).

- *Eremophila praecox* (P2)
Recorded within the CLP-EW4 vegetation community. This was previously not recorded within the survey area and only one plant was observed.
- *Melaleuca coccinea* (P3)
This was recorded within the RH-AFW1 and RH-EW1 vegetation communities. This was previously not recorded in the survey area and 6 plants were observed.

Table 4-6: Priority flora found in the survey area

Taxon	Description	Image (WA Herbarium, 1988-)
<i>Melaleuca coccinea</i> Priority 3	Many branched shrub, 1.5-2.6 m high, leaf blade elliptic to ovate, 1.5-2.2 times as long as wide. Fl. red, Sep to Nov or Jan. Sandy loam over granite. Granite outcrops, sandplain, river valleys.	
<i>Eremophila praecox</i> Priority 2	Broom-like shrub, 1.5-3 m high. Fl. purple, Oct or Dec. Red/brown sandy loam. Undulating plains.	

4.2.1.3 Vegetation Communities





A total of 17 broad-scale vegetation types were identified within the survey area; plus disturbed areas which were predominately cleared of native vegetation and contained numerous weed species.





These vegetation types were located within four different landform types (not including the disturbed areas).





Vegetation community descriptions and extent are detailed below in Table 4-7 and illustrated spatially in Figure 4-3. Vegetation community descriptions and extents were determined from field survey results, aerial imagery interpretation and extrapolation of the communities.





CLP-EW2 was the most widespread community in the survey area, occupying 740 ha (22.7%). CLP-EW4 was the most diverse community, with 70 flora species recorded, dominated by *Eucalyptus clelandiorum* and *E. oleosa*, whilst CLP-AFW1 and CLP-EW3 were the least diverse communities.



Table 4-7: Vegetation communities within the survey area

Landform	NVIS Vegetation Group	Veg Code	Vegetation Community	Area (ha)	Area (%)	Condition Rating	Image
Open Depression	Acacia Forests and Woodlands	DD-AFW1	Low open woodland of <i>Acacia acuminata</i> over mid open shrubland of <i>Scaevola spinescens</i> and low open shrubland of <i>Ptilotus obovatus</i> in a drainage depression	41.9	1.3	Good	
	Chenopod Shrublands	DD-CS1	Very sparse shrubland of <i>Acacia kalgoorliensis</i> over low open shrubland of <i>Tecticornia pergranulata</i> in open depression.	304.2	9.3	Good	
	Eucalypt Woodlands	DD-EW1	Low open woodland of <i>Eucalyptus salmonophloia</i> / <i>Eucalyptus griffithsii</i> over mid open shrubland of <i>Atriplex nummularia</i> and low open shrubland of <i>Tecticornia disarticulata</i> / <i>Atriplex vesicaria</i> in drainage depression.	250.9	7.7	Very Good	
Clay-Loam Plain	Acacia Forests and Woodlands	CLP-AFW1	Low open woodland of <i>Acacia acuminata</i> over mid open shrubland of <i>Scaevola spinescens</i> and low open shrubland of <i>Ptilotus obovatus</i> on clay-loam plain.	176.8	5.4	Very Good	

Landform	NVIS Vegetation Group	Veg Code	Vegetation Community	Area (ha)	Area (%)	Condition Rating	Image
	Eucalypt Woodlands	CLP-EW1	Low open woodland of <i>Eucalyptus salmonophloia</i> over mid open shrubland of <i>Eremophila scoparia</i> / <i>Atriplex nummularia</i> and low open shrubland of <i>Atriplex vesicaria</i> on clay-loam plain.	440.8	13.5	Very Good	
	Eucalypt Woodlands	CLP-EW2	Low open woodland of <i>Eucalyptus lesouefii</i> over mid open shrubland of <i>Senna artemisioides subsp. filifolia</i> over sparse samphire shrubland of <i>Tecticornia disarticulata</i> on clay-loam plain.	740.3	22.7	Very Good	
	Eucalypt Woodlands	CLP-EW3	Low open woodland of <i>Eucalyptus ravida</i> over mid open shrubland of <i>Eremophila ionantha</i> and low sparse shrubland of <i>Ptilotus obovatus</i> on clay-loam plain.	4.3	0.1	Very Good	
	Eucalypt Woodlands	CLP-EW4	Low open woodland of <i>Eucalyptus oleosa</i> over mid sparse shrubland of <i>Melaleuca sheathiana</i> and low shrubland of <i>Cratystylis conocephala</i> on clay-loam plain.	19.9	0.6	Very Good	

Landform	NVIS Vegetation Group	Veg Code	Vegetation Community	Area (ha)	Area (%)	Condition Rating	Image
	Mallee Woodlands and Shrublands	CLP-MW1	Open mallee forest of <i>Eucalyptus griffithsii</i> over mid open shrubland of <i>Eremophila ionantha</i> / <i>Santalum acuminatum</i> and low shrubland of <i>Triodia irritans</i> , on clay loam plain.	119.7	3.7	Very Good	
	Chenopod Shrublands	CLP-CS1	Low open shrubland of <i>Cratystylis subspinescens</i> on a clay plain.	130.5	4.0	Very Good	
	Casuarina Woodlands	CLP-CW1	Tall open shrubland of <i>Pittosporum angustifolium</i> over low open shrubland of <i>Cratystylis subspinescens</i> / <i>Atriplex vesicaria</i> on a clay plain.	31.2	1.0	Good	
Rocky Hillslope	Acacia Forests and Woodlands	RH-AFW1	Low open woodland of <i>Acacia collegialis</i> over mid open shrubland of <i>Eremophila clarkei</i> and low open shrubland of <i>Dodonaea microzyga</i> on rocky hillslope.	298.3	9.1	Very Good	

Landform	NVIS Vegetation Group	Veg Code	Vegetation Community	Area (ha)	Area (%)	Condition Rating	Image
	Eucalypt Woodlands	RH-EW1	Low open woodland of <i>Eucalyptus lesouefii</i> over mid open shrubland of <i>Melaleuca sheathiana</i> and understory of <i>Scaevola spinescens</i> on rocky hillslope.	145.7	4.5	Very Good	
	Eucalypt Woodlands	RH-EW2	Low open woodland of <i>Eucalyptus torquata</i> over mid sparse shrubland of <i>Atriplex nummularia</i> and low open shrubland of <i>Westringia rigida</i> on rocky hillslope.	63.6	2.0	Very Good	
	Mallee Woodlands and Shrublands	RH-MW1	Low open mallee woodland of <i>Eucalyptus griffithsii</i> over low open shrubland of <i>Acacia acuminata</i> and sparse shrubland of <i>Scaevola spinescens</i> / <i>Westringia rigida</i> on rocky hillslope.	34.6	1.1	Very Good	
Sand Plain	Eucalypt Woodlands	SP-EW1	Low open mallee woodland of <i>Eucalyptus salicola</i> over mid open shrubland of <i>Acacia kalgoorliensis</i> and sparse hummock grassland of <i>Triodia scariosa</i> on sand dune.	89.3	2.7	Good	

Landform	NVIS Vegetation Group	Veg Code	Vegetation Community	Area (ha)	Area (%)	Condition Rating	Image
	Acacia Forests and Woodlands	SD-AFW1	Tall shrubland of <i>Acacia kalgoorliensis</i> over low open shrubland over <i>Scaevola spinescens</i> on a sand dune.	106.7	3.3	Good	
Disturbed	Disturbed	Disturbed	Areas cleared for infrastructure e.g. roads, powerlines, buildings.	263.3	8.1	Degraded	




Figure 4-3: Vegetation communities within the survey area

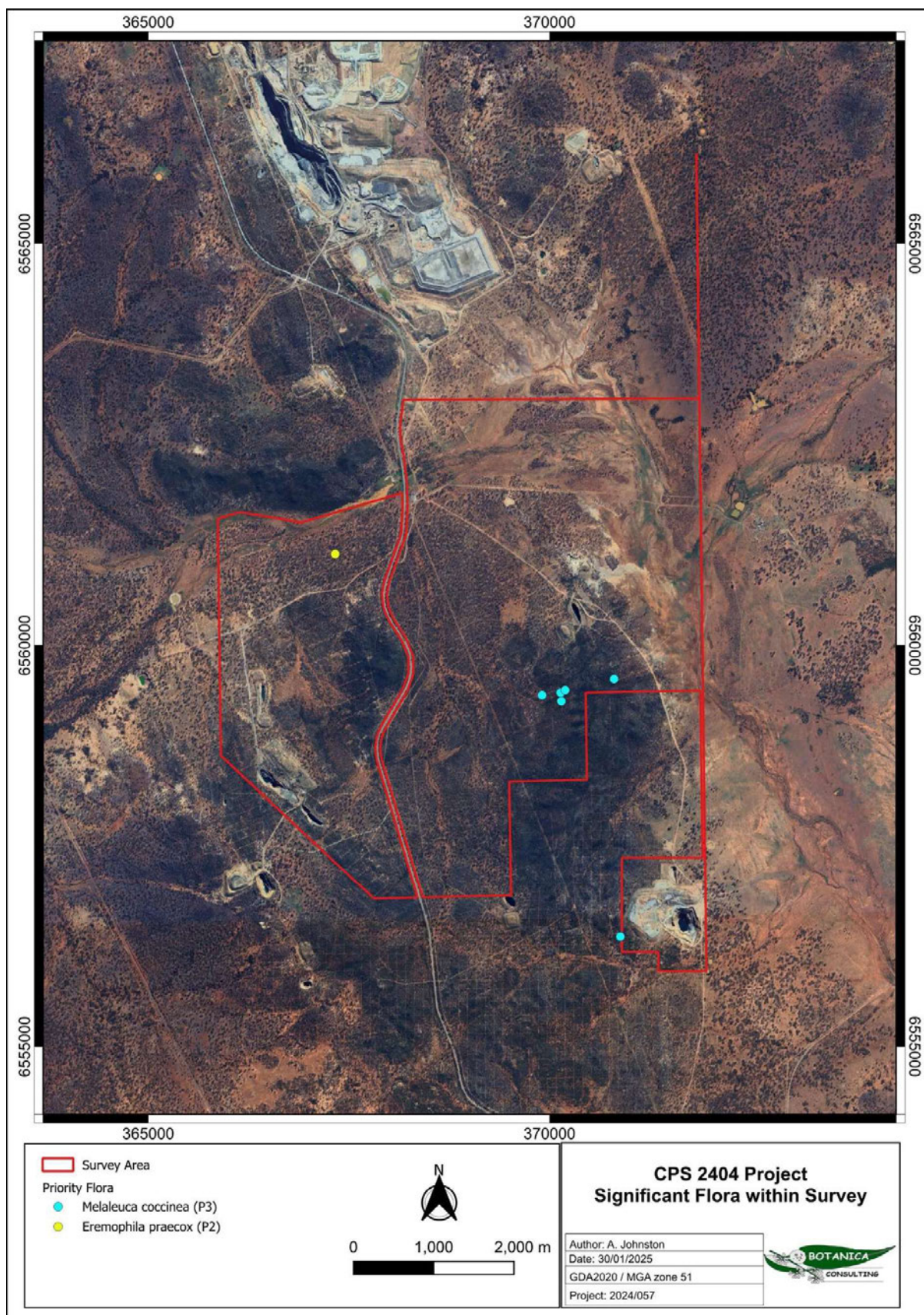


Figure 4-4: Priority flora within the Survey Area

4.2.1.4 Vegetation Condition

Based on the vegetation condition rating scale adapted from Keighery (1994) and Trudgen, (1988), as specified in the EPA *Technical Guidance - Flora and Vegetation Surveys for Environmental Impact Assessment* (EPA, 2016a) for the South West and Interzone botanical provinces, native vegetation within the survey area was rated as 'Degraded' to 'Very Good' (Table 4-7, Table 4-8, and Figure 4-5). Vegetation condition rating descriptions are listed in Appendix F. Disturbances within the survey area were the result of clearing for roads.

Table 4-8: Vegetation condition rating within the survey area

Condition Rating	Description (EPA, 2016)	Area (ha)	Area (%)
Very Good	Vegetation structure significantly altered by very obvious signs of multiple disturbances. Retains basic vegetation structure or ability to regenerate it. Disturbance to vegetation structure caused by very frequent fires, the presence of very aggressive weeds, partial clearing, dieback and grazing.	2433.5	74.5
Good	More obvious signs of damage caused by human activity since European settlement, including some obvious impact on the vegetation structure such as that caused by low levels of grazing or slightly aggressive weeds.	571	17.5
Degraded	Basic vegetation structure severely impacted by disturbance. Scope for regeneration but not to a state approaching good condition without intensive management. Disturbance to vegetation structure caused by very frequent fires, the presence of very aggressive weeds at high density, partial clearing, dieback and grazing.	263.5	8
Total		3268	100

4.2.1.5 Significant Vegetation

According to the EPA *Environmental Factor Guideline for Flora and Vegetation* (EPA, 2016b) significant vegetation includes:

- vegetation being identified as threatened or priority ecological communities;
- vegetation with restricted distribution;
- vegetation subject to a high degree of historical impact from threatening processes;
- vegetation which provides a role as a refuge; and
- vegetation providing an important function required to maintain ecological integrity of a significant ecosystem.

No TECs or PECs as listed under State or Commonwealth legislation were identified within the survey area. No other significant vegetation was identified within the survey area.




Figure 4-5: Vegetation condition within the survey area

4.2.2 Fauna

During the field survey a total of 16 terrestrial vertebrate fauna taxa were identified within the survey area. These taxa represented 14 families across two classes, including Reptilia (two families, two species) and Aves (14 families, 14 species).

The full field species inventory is listed in Appendix E.

4.2.2.1 Introduced Fauna

Four introduced fauna species were identified within the survey area:

1. **Bos taurus* (European Cattle)
2. **Capra hircus* (Goat)
3. **Felis catus* (Cat)
4. **Oryctolagus cuniculus* (Rabbit).



These species were identified during the field survey via secondary evidence (e.g., scats and tracks).



4.2.2.2 Fauna Habitat



Based on vegetation and associated landforms identified during the flora and vegetation assessment, seven broad scale terrestrial fauna habitats were identified as occurring within the survey area including disturbed areas which were predominately cleared of native vegetation to create roads and tracks.


Table 4-9 provides a description, the area and a visual representation of fauna habitat types, and the extent of fauna habitats is shown spatially in Figure 4-6.

Table 4-9: Main terrestrial fauna habitats within the survey area

Fauna Habitat	Description	Representative Fauna Attributes	Example Image
<p>Drainage Depression Eucalypt/Acacia Forests and Woodlands</p> <p>Extent in Survey Area: 292.8ha (9%)</p>	<p>Low open <i>Eucalyptus</i>/<i>Acacia</i> woodlands over open shrubland of <i>Atriplex</i>/<i>Scaevola</i> over open shrubland of <i>Tecticornia</i>/<i>Atriplex</i> in drainage depression.</p>	<ul style="list-style-type: none"> • Ground has low suitability to burrowing species. • Potential refuge for small fauna (e.g., reptiles) under shrubs. • Low diversity vegetation strata 	
<p>Drainage Depression Chenopod Shrublands</p> <p>Extent in Survey Area: 304.2ha (9.3%)</p>	<p>Low open shrublands of <i>Tecticornia</i> on open depression.</p>	<ul style="list-style-type: none"> • Ground has low suitability to burrowing species. • Potential refuge for small fauna (e.g., reptiles) under shrubs. • Low diversity vegetation strata • Low vegetation density and leaf litter 	

Fauna Habitat	Description	Representative Fauna Attributes	Example Image
<p>Clay Loam Plain <i>Acacia</i>, <i>Eucalypt</i> and <i>Mallee</i> woodlands and forests</p> <p>Extent in survey area: 1533ha (47%)</p>	<p>Low open <i>Acacia/Eucalyptus</i> woodlands over mixed shrublands of <i>Eremophila/Senna/Melaleuca/ Atriplex/Scaevola</i> over sparse/open shrublands of <i>Ptilotus/Atriplex/Tecticornia/Cra tystylis</i> on clay loam plains.</p>	<ul style="list-style-type: none"> • Ground not well suited to burrowing species. • Moderate to high diversity vegetation strata supporting avifauna assemblage. • Moderate vegetation density and leaf litter, providing good refuge for reptiles. 	
<p>Clay Loam Plain Chenopod Shrublands</p> <p>Extent in survey area: 130.5 (4%)</p>	<p>Low sparse/open <i>Chenopod/Atriplex</i> shrublands sometimes over sparse <i>Atriplex</i> on clay loam plains.</p>	<ul style="list-style-type: none"> • Ground not well suited to burrowing species. • Potential refuge for small fauna (e.g., reptiles) under shrubs. • Low diversity vegetation strata • Low vegetation density and leaf litter • Chenopod shrubs provide a food source to avifauna during drought conditions. 	

Fauna Habitat	Description	Representative Fauna Attributes	Example Image
<p>Rocky Hillslope Acacia, Eucalypt and Mallee woodlands and forests</p> <p>Extent is Survey Area: 542.2ha (16.6%)</p>	<p>Low open <i>Acacia/Mallee/Eucalyptus</i> woodlands over mixed shrublands of <i>Eremophila/Acacia/Melaleuca/ Atriplex</i> over sparse/open shrublands of <i>Dodonaea/Scaevola/Westringi a</i> on rocky hillslopes.</p>	<ul style="list-style-type: none"> • Ground not suited to burrowing species. • Moderate diversity vegetation strata supporting avifauna assemblage. • Low vegetation density and rocks providing good refuge for reptiles. 	
<p>Sand Dune Mallee woodlands</p> <p>Extent in Survey Area: 195.9ha (6%)</p>	<p>Low open <i>Acacia/ Mallee</i> woodlands over Shrublands of <i>Acacia/ Scaevola</i> over hummock grassland of <i>Triodia</i> on sand dunes.</p>	<ul style="list-style-type: none"> • Ground suited to burrowing species • Moderate diversity vegetation strata supporting avifauna • Moderate vegetation density and leaf litter providing good refuge for reptiles and mammals 	

Fauna Habitat	Description	Representative Fauna Attributes	Example Image
<p>Disturbed</p> <p>Extent in Survey Area: 263.3ha (8.1%)</p>	<p>Areas which have been subject to high levels of disturbance activities, predominately cleared of native vegetation and contain numerous weed species.</p>	<ul style="list-style-type: none"> • Ground not well suited to burrowing species. • Low value foraging habitat for mammals and avifauna due to lack of native vegetation. 	




Figure 4-6: Terrestrial fauna habitats within the survey area

4.2.2.3 Significant Fauna

According to the EPA *Environmental Factor Guideline for Terrestrial Fauna* (EPA, 2020) significant fauna includes:

- Fauna being identified as a Threatened or Priority species;
- Fauna species with restricted distribution;
- Fauna subject to a high degree of historical impact from threatening processes; and
- Fauna providing an important function required to maintain the ecological integrity of a significant ecosystem.

No terrestrial vertebrate fauna species of conservation significance were recorded within the survey area during the field survey.

The fauna species of conservation significance that were classified as “Known to Occur” or as “Possibly Occurs” within the survey area during the desktop review were further assessed below for the likelihood of them utilising the survey area based on direct on ground observations.

- **Malleefowl (*Leipoa ocellata*) - Vulnerable (EPBC Act and BC Act)**

This species is occasionally recorded in the Eastern Goldfields subregion.

No active Malleefowl mounds or other evidence of Malleefowl activity (tracks, feathers or bird observations etc.) were observed during the field survey. Available information suggests that a breeding population of this species is unlikely to be present in the survey area, though transient non-breeding individuals may occasionally occur if present in the surrounding area.

- **Grey Falcon (*Falco hypoleucos*) - Vulnerable (EPBC Act and BC Act)**

This species is sparsely recorded throughout inland Australia and very rarely in the Eastern Goldfields. While some vegetation within the survey area appears superficially suitable for this species to utilise it is very unlikely to represent critical habitat. This species is considered as being very unlikely to occur under normal circumstances.

- **Southern Whiteface (*Aphelocephala leucopsis*) - Vulnerable (EPBC Act)**

Suitable habitat for this species may be present within the survey area but is unlikely to represent critical habitat. Additionally, the survey area is at the extent of this species' range. This species is considered as being very unlikely to occur under normal circumstances.

- **Arid bronze azure butterfly (*Ogyris subterrestris petrina*) – Critically Endangered (EPBC Act and BC Act)**

This species potentially has an extensive distribution which encompasses much of the semi-arid zone (rainfall <325 mm), south of approximately 26 degrees latitude. Vegetation superficially resembling the documented preferred habitat requirements of this species (such as woodlands smooth-barked Eucalypts) was identified within the survey area (i.e., *E. salmonophloia*).

While it is unlikely that this species occurs, its presence within the survey area is difficult to discount without a more detailed/targeted and appropriately timed survey of suitable habitat.

- **Inland Hairstreak (*Jalmenus aridus*) – Priority 1 (DBCA)**

Could possibly utilise the area, however surveys nearby have found no evidence of this butterfly in the area. A number of smooth bark *Eucalyptus* trees were inspected for *Froggattella kirbii*, the attendant ant of the *J. aridus*, and none were located.

It should be noted that while habitats onsite for one or more of the species listed above are considered possibly suitable, some or all may be marginal in extent/quality and therefore the fauna species considered as possibly occurring may in fact only visit the area for short periods as infrequent vagrants.

4.3 Matters of National Environmental Significance

4.3.1 *Environment Protection and Biodiversity Conservation Act 1999 (Cth)*

The EPBC Act protects Matters of National Environmental Significance (MNES) and is used by the Commonwealth DCCEEW to list threatened taxa and ecological communities into categories based on the criteria set out in the EPBC Act (www.environment.gov.au/epbc/index.html). The EPBC Act provides a national environmental assessment and approval system for proposed developments and enforces strict penalties for unauthorised actions that may affect MNES.

The EPBC Act covers 9 protected matters:

- world heritage areas
- national heritage places
- wetlands of international importance (listed under the Ramsar Convention)
- listed threatened species and ecological communities
- listed migratory species (protected under international agreements)
- Commonwealth marine areas
- Great Barrier Reef Marine Park

- nuclear actions (including uranium mines)
- water resources (that relate to unconventional gas development and large coal mining development).

No MNES as defined by the Commonwealth EPBC Act were identified within the survey area.

4.4 Matters of State Environmental Significance

4.4.1 Environmental Protection Act 1986 (WA)

The EP Act provides for the prevention, control and abatement of pollution and environmental harm, for the conservation, preservation, protection, enhancement and management of the environment. The Act is administered by The Department of Water and Environment Regulation (DWER), which is the State Government's environmental regulatory agency.

Under Section 51C of the EP Act and the *Environmental Protection (Clearing of Native Vegetation) Regulations 2004* (Clearing Regulations) any clearing of native vegetation in Western Australia that is not eligible for exemption under Schedule 6 of the EP Act or under the Clearing Regulations requires a clearing permit from the DWER or the Department of Energy, Mines, Industry Regulation and Safety (DEMIRS). Under Section 51A of the EP Act native vegetation includes aquatic and terrestrial vegetation indigenous to Western Australia, and intentionally planted vegetation declared by regulation to be native vegetation, but not vegetation planted in a plantation or planted with commercial intent. Section 51A of the EP Act defines clearing as "the killing or destruction of; the removal of; the severing or ringbarking of trunks or stems of; or the doing of substantial damage to some or all of the native vegetation in an area, including the flooding of land, the burning of vegetation, the grazing of stock or an act or activity that results in the above".

Environmentally sensitive areas (ESAs) are classes or areas of native vegetation as declared in the *Environmental Protection (Environmentally Sensitive Areas) Notice 2005* for the purposes of Part V Division 2 of the EP Act, where the exemptions for clearing vegetation under the Clearing Regulations do not apply.

The following areas are declared to be ESAs:

- a declared World Heritage property as defined in section 13 of the EPBC Act;
- an area that is included on the Register of the National Estate, because of its natural heritage value, under the Australian Heritage Council Act 2003 of the Commonwealth;
- a defined wetland and the area within 50 m of the wetland. Defined wetlands include Ramsar wetlands, conservation category wetlands and nationally important wetlands;

- the area covered by vegetation within 50 m of rare flora, to the extent to which the vegetation is continuous with the vegetation in which the rare flora is located;
- the area covered by a TEC;
- a Bush Forever site listed in “Bush Forever” Volumes 1 and 2 (2000), published by the Western Australia Planning Commission, except to the extent to which the site is approved to be developed by the Western Australia Planning Commission;
- the areas covered by the following policies –
 - Environmental Protection (Gnangara Mound Crown Land) Policy 1992;
 - Environmental Protection (Western Swamp Tortoise Habitat) Policy 2002;
 - the areas covered by the lakes to which the Environmental Protection (Swan Coastal Plain Lakes) Policy 1992 applies; and
 - protected wetlands as defined in the Environmental Protection (South West Agricultural Zone Wetlands) Policy 1998.

No ESAs declared under the EP Act were identified within the survey area. No evidence of the survey area containing any TECs or Threatened flora or fauna was found during the survey.

Additionally, in accordance with Schedule 1, Clause 4 of the Clearing Regulations, clearing of native vegetation in a ‘Schedule One Area’ for mining purposes is not permitted without a clearing permit.

The survey area is located within land classified as Exempted East Locations 48 and 62 which are Schedule One Areas. Water Reserve R2954 is also located within the survey area and is a Schedule One Area.

4.4.2 Biodiversity Conservation Act 2016 (WA)

The BC Act is administered by the DBCA to conserve and protect biodiversity and to promote the ecologically sustainable use of biodiversity components in the State of Western Australia. Under the BC Act, native species are listed as Threatened when they face a high to very high risk of extinction in the wild, and ecological communities are listed as Threatened when they face a high to very high risk of collapse. Whilst all native flora and fauna are protected throughout the State, special protection is afforded to threatened flora and ecological communities, with the authorisation of the Minister being required before such flora can be taken or communities modified.

Furthermore, The Minister may list vegetation as a ‘critical habitat’ if it is critical to the survival of a threatened species or ecological community. Under Section 54(1) of the BC Act, habitat is eligible for listing as critical habitat if:

- a) it is critical to the survival of a threatened species or a threatened ecological community; and
- b) its listing is otherwise in accordance with the ministerial guidelines.

No TECs or Threatened species or critical habitat listed under the BC Act were recorded within the survey area.

4.5 Other Areas of Conservation Significance

The DBCA lists 'Priority' species and communities which are under consideration for declaration as 'Threatened' under the BC Act. These Priority species/ communities have no formal legal protection until they are endorsed by the Minister as being Threatened.

No PECs were identified within the survey area.

Two Priority flora species were identified within the survey area. No Priority fauna species were identified within the survey area.

There are no wetlands of international importance (Ramsar Wetlands) or national importance (Australian Nature Conservation Agency Wetlands) within the survey area.

There are no proposed nor gazetted conservation reserves within the survey area. The closest reserve is the Kambalda Nature Reserve, which occurs 3 km southeast of the survey area (Figure 2-7).

4.6 Native Vegetation Clearing Principles

Based on the outcomes from the survey undertaken, Botanica assessed the results of the desktop and field survey with regards to the native vegetation clearing principles listed under Schedule 5 of the EP Act (Table 4-10). The assessment found that clearing of native vegetation within the survey area may be at variance with clearing principle (f).

Table 4-10: Assessment against native vegetation clearing principles

Letter	Principle	Assessment	Outcome
Native vegetation should not be cleared if it:			
(a)	comprises a high level of biological diversity.	Vegetation identified within the survey area is not considered to be of high biological diversity and is well represented outside of the survey area.	Clearing is not at variance with this principle
(b)	comprises the whole or part of, or is necessary for the maintenance of, a significant habitat for fauna indigenous to WA.	No significant fauna or fauna habitat were observed within the survey area. Fauna habitats are well represented outside of the survey area.	Clearing is not at variance with this principle
(c)	includes, or is necessary for the continued existence of rare flora.	No Threatened Flora taxa, pursuant to the BC Act and the EPBC Act were identified within the survey area.	Clearing is not at variance with this principle

Letter	Principle	Assessment	Outcome
	Native vegetation should not be cleared if it:		
(d)	comprises the whole or part of or is necessary for the maintenance of a threatened ecological community (TEC).	No TEC listed under the EPBC Act or by the BC Act occur within the survey area.	Clearing is not at variance with this principle
(e)	is significant as a remnant of native vegetation in an area that has been extensively cleared	Vegetation within the survey area retains >93% of its pre-European extent, and development within the survey area will not significantly reduce the current extent.	Clearing is not at variance with this principle
(f)	is growing, in, or in association with, an environment associated with a watercourse or wetland	<p>There are no inland waters or perennial drainage lines within the survey area.</p> <p>Two major and three minor ephemeral drainage lines intersect the survey area. These drainage lines are dry for most of the year, only flowing briefly following significant rainfall events.</p> <p>Two vegetation communities were associated with ephemeral drainage which represent 18.3% of the total survey area:</p> <ul style="list-style-type: none"> • DD-AFW1: Low open woodland of <i>Acacia acuminata</i> over mid open shrubland of <i>Scaevola spinescens</i> and low open shrubland of <i>Ptilotus obovatus</i> in a drainage depression • DD-CS1: Very sparse shrubland of <i>Acacia kalgoorliensis</i> over low open shrubland of <i>Tecticornia pergranulata</i> in open depression. • DD-EW1: Low open woodland of <i>Eucalyptus salmonophloia</i>/ <i>Eucalyptus griffithsii</i> over mid open shrubland of <i>Atriplex nummularia</i> and low open shrubland of <i>Tecticornia disarticulata</i>/ <i>Atriplex vesicaria</i> in drainage depression. 	Clearing may be at variance with this principle
(g)	Native vegetation should not be cleared if the clearing of the vegetation is likely to cause appreciable land degradation.	Approximately 8% of the survey area has been extensively cleared. Further clearing within the survey area is unlikely to lead to land degradation issues such as salinity, water logging or acidic soils.	Clearing is unlikely to be at variance with this principle
(h)	Native vegetation should not be cleared if the clearing of the vegetation is likely to have an impact on the environmental values of any adjacent or nearby conservation area.	There are no proposed nor gazetted conservation reserves within the survey area. The closest reserve is the Kambalda Nature Reserve, which occurs 3 km southeast of the survey area.	Clearing is not at variance with this principle
(i)	Native vegetation should not be cleared if the clearing of the vegetation is likely to cause deterioration in the quality of surface or underground water.	No surface water bodies are located within the survey area. Two major and three minor ephemeral drainage lines intersect the survey area. However, clearing within the survey area is unlikely to result in deterioration to water quality.	Clearing is unlikely to be at variance with this principle

Letter	Principle	Assessment	Outcome
	Native vegetation should not be cleared if it:		
(j)	Native vegetation should not be cleared if clearing the vegetation is likely to cause, or exacerbate, the incidence of flooding.	Rainfall in the Eastern Goldfields subregion has an average rainfall of 200 to 300mm. Rainfall events are unlikely to result in localised flooding. Clearing within the survey area is not likely to increase the incidence or intensity of flooding within the survey area or surrounds.	Clearing is unlikely to be at variance with this principle

5 BIBLIOGRAPHY

- Atlas of Living Australia (2025). *Spatial Portal*. Accessed January 2025.
- Beard, J.S., (1990). *Plant Life of Western Australia*. Kangaroo Press Pty Ltd, NSW.
- Benshemesh, J. (2007). *Department of Environment and Heritage*. National Recovery Plan for Malleefowl.
- BirdLife Australia (2025). *Bird Profiles*. Available <https://birdlife.org.au/bird-profiles/page/12/>. Accessed 20/01/2025.
- Botanica Consulting (2022a). *Baker Project: Detailed Flora and Basic Fauna Assessment*. Prepared for Lunnon Metals Ltd. November 2022.
- Botanica Consulting (2022b). *Kalgoorlie East Gold Project Powerline – Majestic Timber Reserve Corridor Options and Drill Lines: Reconnaissance Flora and Basic Fauna* Botanica Consulting (2023). *Kalgoorlie Nickel Smelter: Reconnaissance Flora and Vegetation Survey and Basic Terrestrial Fauna Survey*. Prepared for BHP Nickel West Pty Ltd. April 2023.
- Botanica Consulting (2022c). *Greenfields Mill: Reconnaissance Flora/Vegetation and Basic Fauna Assessment*. Prepared for FMR Investments Pty Ltd, July 2022.
- Botanica Consulting (2023a). *Kalgoorlie Nickel Smelter: Reconnaissance Flora/Vegetation and Basic Fauna Assessment*. Prepared for BHP Nickel West Pty Ltd., April 2023.
- Botanica Consulting (2023b). *North Dam Project: Reconnaissance Flora/Vegetation Survey and Targeted Flora Survey*. Prepared for CuFe Ltd, December 2023.
- Botanica Consulting (2023c). *South Kalgoorlie Operations Detailed Flora/Vegetation Survey and Basic Fauna Assessment*. Prepared for Northern Star Resources Limited.
- Botanica Consulting (2024). *Kambalda Operations: Reconnaissance Flora and Vegetation Survey and Basic Terrestrial Fauna Survey*. Prepared for BHP Nickel West Pty Ltd. February 2023.
- Bureau of Meteorology [BoM] (2019). *Groundwater Dependent Ecosystems Atlas*. Bureau of Meteorology. Available: <http://www.bom.gov.au/water/groundwater/gde/map.shtml>
- Bureau of Meteorology [BoM] (2025). *Climate Data*. Bureau of Meteorology. Available: <http://www.bom.gov.au/climate>. Accessed 16 January 2025.
- Chapman, A., Kealley, I., McMillan, D., McMillan, P. and Rolland, G. (1991). *Biological Surveys of Four Goldfields Reserves*. Landnote 1/91 Department of Conservation and Land Management.
- Cowan, M. (2001). *A Biodiversity Audit of Western Australia's 53 Biogeographical Region in 2001; Coolgardie 3 (COO3 – Eastern Goldfields subregion)*. pp 156-169, Department of Conservation and Land Management, September 2001.
- DBCA (2016). *Fauna profiles: Malleefowl *Leipoa ocellata**. Available: https://www.dpaw.wa.gov.au/images/documents/plants-animals/animals/animal_profiles/Malleefowl_profile.pdf. Last updated: December 2016.
- DBCA (2020). *Guideline for the survey of arid bronze azure butterfly (ABAB) in Western Australia*. Department of Biodiversity, Conservation and Attractions, WA.
- DBCA (2024a). *Threatened/ Priority Flora Database Search [Ref: 08-0224FL]*. Obtained from Department of Biodiversity, Conservation and Attractions. February 2024.
- DBCA (2024b). *Threatened/ Priority Ecological Communities Database Search [Ref: 39-0124EC]*. Obtained from Department of Biodiversity, Conservation and Attractions. February 2024.
- DBCA (2024c). *Threatened/ Priority Fauna Database Search [Ref: 8141]*. Obtained from Department of Biodiversity, Conservation and Attractions. February 2024.
- DBCA (2024d). *NatureMap Database search [Ref: 68-0124NM]*. Obtained from Department of Biodiversity, Conservation and Attractions, January 2024.

DBCA (2024d). Document: *Threatened and Priority Flora List - November 2024.xlsx*. Department of Biodiversity, Conservation and Attractions. Available: <https://www.dbca.wa.gov.au/wildlife-and-ecosystems/plants/list-threatened-and-priority-flora>. Last updated: 8th August 2024. Accessed: 20 January 2025.

DBCA (2024e). Document: *Threatened and Priority Fauna List Nov 2024.xlsx*. Department of Biodiversity, Conservation and Attractions. Available: <https://www.dbca.wa.gov.au/wildlife-and-ecosystems/animals/list-threatened-and-priority-fauna>. Last updated: 30th August 2024. Accessed: 20 January 2025.

DBCA (2025). *Dandjoo Database Search*. Obtained from Department of Biodiversity, Conservation and Attractions. January 2025.

Department of Climate Change, Energy, the Environment and Water [DCCEE] (2012). *Interim Biogeographic Regionalisation for Australia (IBRA), Version 7*.

Department of Climate Change, Energy, the Environment and Water [DCCEE] (2014). *Conservation Advice: Ogyris subterrestris petrina, Arid bronze azure (a butterfly)*. Threatened Species Scientific Committee, 3/9/2014.

Department of Climate Change, Energy, the Environment and Water [DCCEE] (2024). *Calidris acuminata* in Species Profile and Threats Database, Department of the Environment, Canberra. Available <https://www.environment.gov.au/sprat>. Accessed 15/01/2024.

Department of Climate Change, Energy, the Environment and Water [DCCEE] (2025). *Protected Matters Search Tool*. Environment Protection and Biodiversity Conservation Act 1999 (Cth).

Department of Energy, Mines, Industry Resources and Safety [DEMIRS] (28 September 2022). Critically endangered butterfly species a consideration in native vegetation clearing. Available: <https://www.dmp.wa.gov.au/News/Critically-endangered-butterfly-30633.aspx> Accessed 15/01/2024.

DotEE (2017). *National Vegetation Information System (NVIS) Major Vegetation Groups, Version 4.2*. Department of the Environment and Energy.

DPIRD (2019). *Pre-European Vegetation (DPIRD_006)*. Department of Primary Industries and Regional Development, Western Australia, 24 July 2019.

Department of Primary Industries and Regional Development [DPIRD] (2024). *Western Australian Organism List (WAOL) database search*. Available: <http://www.biosecurity.wa.gov.au/>. Accessed 17/01/2025.

Eastwood R, Jacks A, Williams, A A.E., Petersen L. and Cameron J (2023). *Current distribution, preferred habitat, behaviour, and biology of the Inland Hairstreak, Jalmenus aridus Graham & Moulds, 1988 (Lepidoptera: Lycaenidae) in the Eastern Goldfields region of Western Australia*. Records of the Western Australian Museum, 068–075 (2023) DOI: 10.18195/issn.0312-3162.38.2023.068-075.

EPA (2000). *Position Statement No. 2 Environmental Protection of Native Vegetation in Western Australia*. Environmental Protection Authority.

EPA (2016a). *Technical Guide - Flora and Vegetation Surveys for Environmental Impact Assessment – December 2016*. Environmental Protection Authority.

EPA (2016b). *Environmental Factor Guideline for Flora and Vegetation – December 2016*. Environmental Protection Authority.

EPA (2016c). *Environmental Factor Guideline for Terrestrial Fauna – December 2016*. Environmental Protection Authority.

EPA (2020). *Technical Guide – Terrestrial Fauna Surveys for Environmental Impact Assessment – June 2020*. Environmental Protection Authority.

Geoscience Australia (2015). *Surface Hydrology GIS*. Australian Government.

Government of Western Australia (2019a). *Soil Landscape Mapping – Systems (DPIRD-064)*. GIS data obtained from data.wa.gov.au, last updated 27 June 2019.

Government of Western Australia (2019b). 2018 Statewide Vegetation Statistics incorporating the CAR Reserve Analysis. (Full Report). Current as of March 2019. WA Department of Biodiversity, Conservation and Attractions, Perth.

Keighery, G.J., Milewski, A.V. and Hnatiuk, R.J. (1992). Vegetation and flora. In: N.L. McKenzie and N.J. Hall (eds) *The Biological Survey of the Eastern Goldfields of Western Australia: Part 8 Kurnalpi-Kalgoorlie Study Area*. Records of the Western Australian Museum, Supplement No. 41.

Keighery, B. J., (1994). *Bushland Plant Survey: A guide to plant community survey for the community*. Wildflower Society of Western Australia (Inc.), Nedlands.

Native Vegetation Solutions (2012). *Location Lease 48 and 50. Level 2 Flora and Vegetation Survey*. Prepared for Alacer Gold Corporation, September 2012.

McKenzie, N.L., May, J. E. and McKenna, S. (2002). *Bioregional Summary of the 2002 Biodiversity Audit of Western Australia*. Department of Conservation and Land Management, Perth.

Phoenix Environmental Sciences (2014). *Biological Survey for the Tycho Gold Prospect*. Prepared for MacPhersons Resources Ltd

Tille, P. (2006). *Soil Landscapes of Western Australia's Rangelands and Arid Interior*. Department of Agriculture and Food Western Australia

Western Australian Herbarium (1998–). *Florabase—the Western Australian Flora*. Department of Biodiversity, Conservation and Attractions. Available: <https://florabase.dpaw.wa.gov.au/>

APPENDIX A: CONSERVATION RATINGS BC ACT AND EPBC ACT

Definitions of Conservation Significant Species

Code	Category
State categories of Threatened and Priority species	
Threatened Species (T) Listed by order of the Minister as Threatened in the category of critically endangered, endangered or vulnerable under section 19(1), or is a rediscovered species to be regarded as Threatened species under section 26(2) of the BC Act.	
CR	Critically Endangered Threatened species considered to be “facing an extremely high risk of extinction in the wild in the immediate future, as determined in accordance with criteria set out in the ministerial guidelines”. Listed as critically endangered under section 19(1)(a) of the BC Act in accordance with the criteria set out in section 20 and the ministerial guidelines. Published under Schedule 2 Division 1 of the <i>Biodiversity Conservation (Listing of Native Species) (Fauna) Order 2024</i> for critically endangered fauna or Schedule 1 Division 1 of the <i>Biodiversity Conservation (Listing of Native Species) (Flora) Order 2024</i> for critically endangered flora.
EN	Endangered Threatened species considered to be “facing a very high risk of extinction in the wild in the near future, as determined in accordance with criteria set out in the ministerial guidelines”. Listed as endangered under section 19(1)(b) of the BC Act in accordance with the criteria set out in section 21 and the ministerial guidelines. Published under Schedule 2 Division 2 of the <i>Biodiversity Conservation (Listing of Native Species) (Fauna) Order 2024</i> for endangered fauna or Schedule 1 Division 2 of the <i>Biodiversity Conservation (Listing of Native Species) (Flora) Order 2024</i> for endangered flora.
VU	Vulnerable Threatened species considered to be “facing a high risk of extinction in the wild in the medium-term future, as determined in accordance with criteria set out in the ministerial guidelines”. Listed as vulnerable under section 19(1)(c) of the BC Act in accordance with the criteria set out in section 22 and the ministerial guidelines. Published under Schedule 2 Division 3 of the <i>Biodiversity Conservation (Listing of Native Species) (Fauna) Order 2024</i> for vulnerable fauna or Schedule 1 Division 3 of the <i>Biodiversity Conservation (Listing of Native Species) (Flora) Order 2024</i> for vulnerable flora.
Extinct species Listed by order of the Minister as extinct under section 23(1) of the BC Act as extinct or extinct in the wild.	
EX	Extinct Species where “there is no reasonable doubt that the last member of the species has died”, and listing is otherwise in accordance with the ministerial guidelines (section 24 of the BC Act). Published as presumed extinct under schedule 4 of the <i>Wildlife Conservation (Specially Protected Fauna) Notice 2018</i> for extinct fauna or the <i>Wildlife Conservation (Rare Flora) Notice 2018</i> for extinct flora.
EW	Extinct in the Wild Species that “is known only to survive in cultivation, in captivity or as a naturalised population well outside its past range; and it has not been recorded in its known habitat or expected habitat, at appropriate seasons, anywhere in its past range, despite surveys over a time frame appropriate to its life cycle and form”, and listing is otherwise in accordance with the ministerial guidelines (section 25 of the BC Act). Currently there are no Threatened fauna or Threatened flora species listed as extinct in the wild. If listing of a species as extinct in the wild occurs, then a schedule will be added to the applicable notice.
Specially protected species Listed by order of the Minister as specially protected under section 13(1) of the BC Act. Meeting one or more of the following categories: species of special conservation interest; migratory species; cetaceans; species subject to international agreement; or species otherwise in need of special protection. Species that are listed as Threatened species (critically endangered, endangered or vulnerable) or extinct species under the BC Act cannot also be listed as Specially Protected species.	

Code	Category
CD	<p>Species of special conservation interest Fauna of special conservation need being species dependent on ongoing conservation intervention to prevent it becoming eligible for listing as Threatened, and listing is otherwise in accordance with the ministerial guidelines (section 14 of the BC Act). Published as conservation dependent fauna under Schedule 1 Division 1 of the <i>Biodiversity Conservation (Listing of Native Species) (Fauna) Order 2024</i>.</p>
IA	<p>International Agreement/ Migratory Fauna that periodically or occasionally visit Australia or an external Territory or the exclusive economic zone; or the species is subject of an international agreement that relates to the protection of migratory species and that binds the Commonwealth; and listing is otherwise in accordance with the ministerial guidelines (section 15 of the BC Act). Includes birds that are subject to an agreement between the government of Australia and the governments of Japan (JAMBA), China (CAMBA) and The Republic of Korea (ROKAMBA), and fauna subject to the <i>Convention on the Conservation of Migratory Species of Wild Animals</i> (Bonn Convention), an environmental treaty under the United Nations Environment Program. Migratory species listed under the BC Act are a subset of the migratory animals, that are known to visit Western Australia, protected under the international agreements or treaties, excluding species that are listed as Threatened species. Published as migratory birds protected under an international agreement under Schedule 1 Division 2 of the <i>Biodiversity Conservation (Listing of Native Species) (Fauna) Order 2024</i>.</p>
OS	<p>Other specially protected species Fauna otherwise in need of special protection to ensure their conservation, and listing is otherwise in accordance with the ministerial guidelines (section 18 of the BC Act). Published as other specially protected fauna under Schedule 1 Division 3 of the <i>Biodiversity Conservation (Listing of Native Species) (Fauna) Order 2024</i>.</p>
<p>Priority species Possibly Threatened species that do not meet survey criteria, or are otherwise data deficient, are added to the Priority Fauna or Priority Flora Lists under Priorities 1, 2 or 3. These three categories are ranked in order of Priority for survey and evaluation of conservation status so that consideration can be given to their declaration as Threatened Fauna or Flora. Species that are adequately known, are rare but not threatened, or meet criteria for near threatened, or that have been recently removed from the threatened species or other specially protected fauna lists for other than taxonomic reasons, are placed in Priority 4. These species require regular monitoring. Assessment of Priority codes is based on the Western Australian distribution of the species, unless the distribution in WA is part of a contiguous population extending into adjacent States, as defined by the known spread of locations.</p>	
P1	<p>Priority 1: Poorly-known species Species that are known from one or a few locations (generally five or less) which are potentially at risk. All occurrences are either: very small; or on lands not managed for conservation, e.g. agricultural or pastoral lands, urban areas, road and rail reserves, gravel reserves and active mineral leases; or otherwise under threat of habitat destruction or degradation. Species may be included if they are comparatively well known from one or more locations but do not meet adequacy of survey requirements and appear to be under immediate threat from known threatening processes. Such species are in urgent need of further survey.</p>
P2	<p>Priority 2: Poorly-known species Species that are known from one or a few locations (generally five or less), some of which are on lands managed primarily for nature conservation, e.g. national parks, conservation parks, nature reserves and other lands with secure tenure being managed for conservation. Species may be included if they are comparatively well known from one or more locations but do not meet adequacy of survey requirements and appear to be under threat from known threatening processes. Such species are in urgent need of further survey.</p>
P3	<p>Priority 3: Poorly-known species Species that are known from several locations, and the species does not appear to be under imminent threat, or from few but widespread locations with either large population size or significant remaining areas of apparently suitable habitat, much of it not under imminent threat. Species may be included if they are comparatively well known from several locations but do not meet adequacy of survey requirements and known threatening processes exist that could affect them. Such species are in need of further survey.</p>
P4	<p>Priority 4: Rare, Near Threatened and other species in need of monitoring (a) Rare. Species that are considered to have been adequately surveyed, or for which sufficient knowledge is available, and that are considered not currently threatened or in need of special protection but could be if present circumstances change. These species are usually represented on conservation lands. (b) Near Threatened. Species that are considered to have been adequately surveyed and that are close to qualifying for vulnerable but are not listed as Conservation Dependent. (c) Species that have been removed from the list of threatened species during the past five years for reasons other than taxonomy.</p>

Code	Category
Commonwealth categories of Threatened species	
EX	Extinct Taxa where there is no reasonable doubt that the last member of the species has died.
EW	Extinct in the Wild Taxa where it is known only to survive in cultivation, in captivity or as a naturalised population well outside its past range; or it has not been recorded in its known and/or expected habitat, at appropriate seasons, anywhere in its past range, despite exhaustive surveys over a time frame appropriate to its life cycle and form.
CR	Critically Endangered Taxa that are facing an extremely high risk of extinction in the wild in the immediate future, as determined in accordance with the prescribed criteria.
EN	Endangered Taxa which are not critically endangered and is facing a very high risk of extinction in the wild in the near future, as determined in accordance with the prescribed criteria.
VU	Vulnerable Taxa which are not critically endangered or endangered and is facing a high risk of extinction in the wild in the medium-term future, as determined in accordance with the prescribed criteria.
CD	Conservation Dependent Taxa which are the focus of a specific conservation program the cessation of which would result in the species becoming vulnerable, endangered or critically endangered; or (b) the following subparagraphs are satisfied: (i) the species is a species of fish; (ii) the species is the focus of a plan of management that provides for actions necessary to stop the decline of, and support the recovery of, the species so that its chances of long-term survival in nature are maximised; (iii) the plan of management is in force under a law of the Commonwealth or of a State or Territory; (iv) cessation of the plan of management would adversely affect the conservation status of the species.

Definitions of Conservation Significant Communities

Category Code	Category
State categories of Threatened Ecological Communities (TEC)	
PD	Presumed Totally Destroyed An ecological community will be listed as Presumed Totally Destroyed if there are no recent records of the community being extant and either of the following applies: <ul style="list-style-type: none"> records within the last 50 years have not been confirmed despite thorough searches or known likely habitats or; all occurrences recorded within the last 50 years have since been destroyed.
	Critically Endangered An ecological community will be listed as Critically Endangered when it has been adequately surveyed and is found to be facing an extremely high risk of total destruction in the immediate future, meeting any one of the following criteria: The estimated geographic range and distribution has been reduced by at least 90% and is either continuing to decline with total destruction imminent, or is unlikely to be substantially rehabilitated in the immediate future due to modification; The current distribution is limited i.e. highly restricted, having very few small or isolated occurrences, or covering a small area; The ecological community is highly modified with potential of being rehabilitated in the immediate future.
EN	Endangered An ecological community will be listed as Endangered when it has been adequately surveyed and is not Critically Endangered but is facing a very high risk of total destruction in the near future. The ecological community must meet any one of the following criteria: The estimated geographic range and distribution has been reduced by at least 70% and is either continuing to decline with total destruction imminent in the short-term future, or is unlikely to be substantially rehabilitated in the short-term future due to modification; The current distribution is limited i.e. highly restricted, having very few small or isolated occurrences, or covering a small area;

Category Code	Category
	The ecological community is highly modified with potential of being rehabilitated in the short-term future.
VU	Vulnerable An ecological community will be listed as Vulnerable when it has been adequately surveyed and is not Critically Endangered or Endangered but is facing high risk of total destruction in the medium to long term future. The ecological community must meet any one of the following criteria:
	The ecological community exists largely as modified occurrences that are likely to be able to be substantially restored or rehabilitated;
	The ecological community may already be modified and would be vulnerable to threatening process, and restricted in range or distribution;
	The ecological community may be widespread but has potential to move to a higher threat category due to existing or impending threatening processes.
Commonwealth categories of Threatened Ecological Communities (TEC)	
CE	Critically Endangered If, at that time, an ecological community is facing an extremely high risk of extinction in the wild in the immediate future (indicative timeframe being the next 10 years).
EN	Endangered If, at that time, an ecological community is not critically endangered but is facing a very high risk of extinction in the wild in the near future (indicative timeframe being the next 20 years).
VU	Vulnerable If, at that time, an ecological community is not critically endangered or endangered but is facing a high risk of extinction in the wild in the medium-term future (indicative timeframe being the next 50 years).
Priority Ecological Communities	
P1	Poorly-known ecological communities Ecological communities with apparently few, small occurrences, all or most not actively managed for conservation (e.g. within agricultural or pastoral lands, urban areas, active mineral leases) and for which current threats exist.
	Poorly-known ecologies Communities that are known from few small occurrences, all or most of which are actively managed for conservation (e.g. within national parks, conservation parks, nature reserves, State forest, un-allocated Crown land, water reserves, etc.) and not under imminent threat of destruction or degradation.
P3	Poorly known ecological communities Communities that are known from several to many occurrences, a significant number or area of which are not under threat of habitat destruction or degradation or:
	Communities known from a few widespread occurrences, which are either large or within significant remaining areas of habitat in which other occurrences may occur, much of it not under imminent threat, or;
	Communities made up of large, and/or widespread occurrences, that may or not be represented in the reserve system, but are under threat of modification across much of their range from processes such as grazing and inappropriate fire regimes.
P4	Ecological communities that are adequately known, rare but not threatened or meet criteria for near threatened, or that have been recently removed from the threatened list. These communities require regular monitoring.
P5	Conservation Dependent ecological communities Ecological communities that are not threatened but are subject to a specific conservation program, the cessation of which would result in the community becoming threatened within five years.

APPENDIX B: NATUREMAP SEARCH RESULTS (DBCA, 2024D)

Vascular Flora

CLASS	TAXON	CONS
DICOT	<i>Acacia acuminata</i>	
DICOT	<i>Acacia andrewsii</i>	
DICOT	<i>Acacia aneura</i>	
DICOT	<i>Acacia aptaneura</i>	
DICOT	<i>Acacia burkittii</i>	
DICOT	<i>Acacia calcarata</i>	
DICOT	<i>Acacia campoclada</i>	
DICOT	<i>Acacia chrysella</i>	
DICOT	<i>Acacia collegialis</i>	
DICOT	<i>Acacia colletioides</i>	
DICOT	<i>Acacia coolgardiensis</i>	
DICOT	<i>Acacia crenulata</i>	P3
DICOT	<i>Acacia dempsteri</i>	
DICOT	<i>Acacia donaldsonii</i>	
DICOT	<i>Acacia eremophila</i> var. <i>eremophila</i>	
DICOT	<i>Acacia erinacea</i>	
DICOT	<i>Acacia gibbosa</i>	
DICOT	<i>Acacia hemiteles</i>	
DICOT	<i>Acacia inaequiloba</i>	
DICOT	<i>Acacia inamabilis</i>	
DICOT	<i>Acacia inceana</i> subsp. <i>inceana</i>	
DICOT	<i>Acacia jennerae</i>	
DICOT	<i>Acacia kalgoorliensis</i>	
DICOT	<i>Acacia kerryana</i>	P2
DICOT	<i>Acacia lasiocalyx</i>	
DICOT	<i>Acacia ligulata</i>	
DICOT	<i>Acacia longispinea</i>	
DICOT	<i>Acacia masliniana</i>	
DICOT	<i>Acacia merrallii</i>	
DICOT	<i>Acacia mulganeura</i>	
DICOT	<i>Acacia murrayana</i>	
DICOT	<i>Acacia nyssophylla</i>	
DICOT	<i>Acacia oswaldii</i> (Narrow phyllode variant)	
DICOT	<i>Acacia pachypoda</i>	
DICOT	<i>Acacia Plurinerves</i> -	
DICOT	<i>Acacia prainii</i>	
DICOT	<i>Acacia pritzeliana</i>	
DICOT	<i>Acacia rendlei</i>	
DICOT	<i>Acacia resinimarginea</i>	
DICOT	<i>Acacia resinistipulea</i>	
DICOT	<i>Acacia resinosa</i>	
DICOT	<i>Acacia</i> sp.	
DICOT	<i>Acacia</i> sp. narrow phyllode	
DICOT	<i>Acacia</i> sp. Norseman	
DICOT	<i>Acacia synchronica</i>	

CLASS	TAXON	CONS
DICOT	<i>Acacia tetragonophylla</i>	
DICOT	<i>Acacia warramaba</i>	
DICOT	<i>Acacia websteri</i>	P1
DICOT	<i>Acacia xerophila</i> var. <i>brevior</i>	
DICOT	<i>Acacia yorkrakinensis</i> subsp. <i>acrita</i>	
DICOT	<i>Actinobole uliginosum</i>	
DICOT	<i>Alectryon oleifolius</i> subsp. <i>canescens</i>	
DICOT	<i>Allocasuarina acutivalvis</i> subsp. <i>acutivalvis</i>	
DICOT	<i>Allocasuarina campestris</i>	
DICOT	<i>Allocasuarina campestris</i> / <i>eriochlamys</i> subsp. <i>grossa</i>	
DICOT	<i>Allocasuarina</i> cf. <i>campestris</i>	
DICOT	<i>Allocasuarina eriochlamys</i> subsp. <i>eriochlamys</i>	
DICOT	<i>Allocasuarina eriochlamys</i> subsp. <i>grossa</i>	P3
DICOT	<i>Allocasuarina helmsii</i>	
DICOT	<i>Alternanthera denticulata</i>	
DICOT	<i>Alyogyne hakeifolia</i>	
DICOT	<i>Alyssum linifolium</i>	
DICOT	<i>Alyxia buxifolia</i>	
DICOT	<i>Alyxia tetanifolia</i>	P3
DICOT	<i>Amyema benthamii</i>	
DICOT	<i>Amyema gibberula</i> var. <i>gibberula</i>	
DICOT	<i>Amyema miquelii</i>	
DICOT	<i>Amyema preissii</i>	
DICOT	<i>Androcalva luteiflora</i>	
DICOT	<i>Angianthus tomentosus</i>	
DICOT	<i>Anthotroche pannosa</i>	
DICOT	<i>Arabidella chrysodema</i>	
DICOT	<i>Arabidella trisecta</i>	
DICOT	<i>Arctotheca calendula</i>	
DICOT	<i>Argemone ochroleuca</i> subsp. <i>ochroleuca</i>	
DICOT	<i>Asteridea athrioides</i>	
DICOT	<i>Asteridea chaetopoda</i>	
DICOT	<i>Atriplex acutibractea</i>	
DICOT	<i>Atriplex acutibractea</i> subsp. <i>acutibractea</i>	
DICOT	<i>Atriplex amnicola</i>	
DICOT	<i>Atriplex codonocarpa</i>	
DICOT	<i>Atriplex eardleyae</i>	
DICOT	<i>Atriplex holocarpa</i>	
DICOT	<i>Atriplex nana</i>	
DICOT	<i>Atriplex nummularia</i>	
DICOT	<i>Atriplex nummularia</i> subsp. <i>spathulata</i>	
DICOT	<i>Atriplex quadrivalvata</i> var. <i>quadrivalvata</i>	
DICOT	<i>Atriplex semibaccata</i>	
DICOT	<i>Atriplex stipitata</i>	
DICOT	<i>Atriplex suberecta</i>	
DICOT	<i>Atriplex vesicaria</i>	
DICOT	<i>Bertya dimerostigma</i>	

CLASS	TAXON	CONS
DICOT	<i>Beyeria lechenaultii</i>	
DICOT	<i>Beyeria sulcata</i> var. <i>brevipes</i>	
DICOT	<i>Beyeria sulcata</i> var. <i>sulcata</i>	
DICOT	<i>Boronia coerulescens</i> subsp. <i>spinescens</i>	
DICOT	<i>Boronia inornata</i> subsp. <i>leptophylla</i>	
DICOT	<i>Bossiaea cucullata</i>	
DICOT	<i>Brachychiton gregorii</i>	
DICOT	<i>Brachyscome ciliaris</i>	
DICOT	<i>Brachyscome lineariloba</i>	
DICOT	<i>Brachyscome perpusilla</i>	
DICOT	<i>Brassica</i> sp.	
DICOT	<i>Brunonia australis</i>	
DICOT	<i>Brunonia</i> sp. Goldfields	
DICOT	<i>Bryophyllum delagoense</i>	
DICOT	<i>Calandrinia calyptrata</i>	
DICOT	<i>Calandrinia eremaea</i>	
DICOT	<i>Calandrinia lefroyensis</i>	P1
DICOT	<i>Calandrinia polyandra</i>	
DICOT	<i>Calandrinia sculpta</i>	
DICOT	<i>Calandrinia</i> sp. Blackberry	
DICOT	<i>Calandrinia translucens</i>	
DICOT	<i>Calothamnus gilesii</i>	
DICOT	<i>Calotis hispidula</i>	
DICOT	<i>Calotis multicaulis</i>	
DICOT	<i>Calytrix amethystina</i>	
DICOT	<i>Carduus tenuiflorus</i>	
DICOT	<i>Carrichtera annua</i>	
DICOT	<i>Carthamus lanatus</i>	
DICOT	<i>Cassytha melantha</i>	
DICOT	<i>Casuarina obesa</i>	
DICOT	<i>Casuarina obesa</i> x <i>pauper</i>	
DICOT	<i>Casuarina pauper</i>	
DICOT	<i>Centaurea melitensis</i>	
DICOT	<i>Cephalopterum drummondii</i>	
DICOT	<i>Ceratogyne obionoides</i>	
DICOT	<i>Chamelaucium ciliatum</i>	
DICOT	<i>Chenopodium album</i>	
DICOT	<i>Chenopodium curvispicatum</i>	
DICOT	<i>Chrysocephalum apiculatum</i> subsp. <i>norsemanense</i>	P3
DICOT	<i>Chrysocephalum puteale</i>	
DICOT	<i>Citrullus amarus</i>	
DICOT	<i>Citrullus colocynthis</i>	
DICOT	<i>Codonocarpus cotinifolius</i>	
DICOT	<i>Commersonia craurophylla</i>	
DICOT	<i>Convolvulus remotus</i>	
DICOT	<i>Coopernookia strophiolata</i>	
DICOT	<i>Crassula colorata</i> var. <i>acuminata</i>	

CLASS	TAXON	CONS
DICOT	<i>Crassula colorata</i> var. <i>colorata</i>	
DICOT	<i>Cratystylis centralis</i>	P3
DICOT	<i>Cratystylis conocephala</i>	
DICOT	<i>Cratystylis conocephala</i> x <i>microphylla</i>	
DICOT	<i>Cratystylis microphylla</i>	
DICOT	<i>Cratystylis subspinescens</i>	
DICOT	<i>Cryptandra aridicola</i>	
DICOT	<i>Cryptandra granitica</i>	
DICOT	<i>Cryptandra recurva</i>	
DICOT	<i>Cryptandra</i> sp.	
DICOT	<i>Cullen cinereum</i>	
DICOT	<i>Cyanostegia angustifolia</i>	
DICOT	<i>Cyanostegia microphylla</i>	
DICOT	<i>Cyathostemon divaricatus</i>	P1
DICOT	<i>Cyathostemon heterantherus</i>	
DICOT	<i>Cylindropuntia fulgida</i> var. <i>mamillata</i>	
DICOT	<i>Dampiera latealata</i>	
DICOT	<i>Dampiera luteiflora</i>	
DICOT	<i>Dampiera stenostachya</i>	
DICOT	<i>Dampiera tenuicaulis</i> var. <i>curvula</i>	
DICOT	<i>Dampiera tenuicaulis</i> var. <i>tenuicaulis</i>	
DICOT	<i>Darwinia</i> sp. <i>Karonie</i>	
DICOT	<i>Dasymalla terminalis</i>	
DICOT	<i>Daucus glochidiatus</i>	
DICOT	<i>Daviesia aphylla</i>	
DICOT	<i>Daviesia croniniana</i>	
DICOT	<i>Daviesia grahamii</i>	
DICOT	<i>Daviesia pachyloma</i>	
DICOT	<i>Dicrastylis brunnea</i>	
DICOT	<i>Dicrastylis parvifolia</i>	
DICOT	<i>Didymanthus roei</i>	
DICOT	<i>Dillwynia</i> sp.	
DICOT	<i>Diocirea acutifolia</i>	
DICOT	<i>Diocirea violacea</i>	
DICOT	<i>Diocirea</i> x <i>Eremophila violacea</i> x <i>clavata</i>	
DICOT	<i>Disphyma crassifolium</i> subsp. <i>clavellatum</i>	
DICOT	<i>Dodonaea adenophora</i>	
DICOT	<i>Dodonaea boroniifolia</i>	
DICOT	<i>Dodonaea</i> cf. <i>microzyga</i> /adenophora	
DICOT	<i>Dodonaea lobulata</i>	
DICOT	<i>Dodonaea lobulata</i> x <i>microzyga</i>	
DICOT	<i>Dodonaea microzyga</i>	
DICOT	<i>Dodonaea microzyga</i> var. <i>acrolobata</i>	
DICOT	<i>Dodonaea stenozyga</i>	
DICOT	<i>Dodonaea viscosa</i> subsp. <i>angustissima</i>	
DICOT	<i>Drummondia hassellii</i>	
DICOT	<i>Duboisia hopwoodii</i>	
DICOT	<i>Dysphania kalpari</i>	
DICOT	<i>Echium plantagineum</i>	
DICOT	<i>Enchylaena tomentosa</i>	
DICOT	<i>Enekbatus eremaeus</i>	
DICOT	<i>Eremaea zonospila</i>	
DICOT	<i>Eremophila alternifolia</i>	
DICOT	<i>Eremophila arachnoides</i> subsp. <i>tenera</i>	P3
DICOT	<i>Eremophila acutifolia</i>	P3
DICOT	<i>Eremophila caerulea</i> subsp. <i>caerulea</i>	
DICOT	<i>Eremophila caerulea</i> subsp. <i>merrallii</i>	P4
DICOT	<i>Eremophila caperata</i>	
DICOT	<i>Eremophila</i> cf. <i>deserti</i>	

CLASS	TAXON	CONS
DICOT	<i>Eremophila clarkei</i>	
DICOT	<i>Eremophila clavata</i>	
DICOT	<i>Eremophila decipiens</i>	
DICOT	<i>Eremophila decipiens</i> subsp. <i>decipiens</i>	
DICOT	<i>Eremophila dempsteri</i>	
DICOT	<i>Eremophila deserti</i>	
DICOT	<i>Eremophila georgei</i>	
DICOT	<i>Eremophila gibbosa</i>	
DICOT	<i>Eremophila glabra</i> subsp. <i>glabra</i>	
DICOT	<i>Eremophila granitica</i>	
DICOT	<i>Eremophila interstans</i> subsp. <i>interstans</i>	
DICOT	<i>Eremophila interstans</i> subsp. <i>virgata</i>	
DICOT	<i>Eremophila ionantha</i>	
DICOT	<i>Eremophila longifolia</i>	
DICOT	<i>Eremophila maculata</i> subsp. <i>brevifolia</i>	
DICOT	<i>Eremophila miniata</i>	
DICOT	<i>Eremophila oblonga</i>	
DICOT	<i>Eremophila oldfieldii</i> subsp. <i>angustifolia</i>	
DICOT	<i>Eremophila oppositifolia</i> subsp. <i>angustifolia</i>	
DICOT	<i>Eremophila pantonii</i>	
DICOT	<i>Eremophila parvifolia</i> subsp. <i>auricampa</i>	
DICOT	<i>Eremophila praecox</i>	P2
DICOT	<i>Eremophila psilocalyx</i>	
DICOT	<i>Eremophila pustulata</i>	
DICOT	<i>Eremophila rugosa</i>	
DICOT	<i>Eremophila saligna</i>	
DICOT	<i>Eremophila scoparia</i>	
DICOT	<i>Eremophila</i> sp.	
DICOT	<i>Eremophila succinea</i>	P3
DICOT	<i>Eremophila veronica</i>	P3
DICOT	<i>Eremophila xantholaema</i>	P1
DICOT	<i>Eriochiton sclerolaenoides</i>	
DICOT	<i>Erodium cicutarium</i>	
DICOT	<i>Erodium crinitum</i>	
DICOT	<i>Erodium cygnorum</i>	
DICOT	<i>Erymophyllum glossanthus</i>	
DICOT	<i>Erymophyllum ramosum</i> subsp. <i>ramosum</i>	
DICOT	<i>Eucalyptus campaspe</i>	
DICOT	<i>Eucalyptus celastroides</i> subsp. <i>celastroides</i>	
DICOT	<i>Eucalyptus ceratocorys</i>	
DICOT	<i>Eucalyptus</i> cf. <i>ravida</i>	
DICOT	<i>Eucalyptus clelandiorum</i>	
DICOT	<i>Eucalyptus clelandiorum</i> x <i>torquata</i>	
DICOT	<i>Eucalyptus comitae-vallis</i>	
DICOT	<i>Eucalyptus concinna</i> / <i>planipes</i>	
DICOT	<i>Eucalyptus cylindrocarpa</i>	
DICOT	<i>Eucalyptus flocktoniae</i>	
DICOT	<i>Eucalyptus gracilis</i>	
DICOT	<i>Eucalyptus griffithsii</i>	
DICOT	<i>Eucalyptus horistes</i>	
DICOT	<i>Eucalyptus hypolaena</i>	
DICOT	<i>Eucalyptus incrassata</i>	
DICOT	<i>Eucalyptus jutsonii</i> subsp. <i>jutsonii</i>	P4
DICOT	<i>Eucalyptus leptophylla</i>	
DICOT	<i>Eucalyptus leptopoda</i> subsp. <i>subluta</i>	
DICOT	<i>Eucalyptus lesouefii</i>	
DICOT	<i>Eucalyptus livida</i>	
DICOT	<i>Eucalyptus longicornis</i>	
DICOT	<i>Eucalyptus longissima</i>	

CLASS	TAXON	CONS
DICOT	<i>Eucalyptus loxophleba</i> subsp. <i>lissophloia</i>	
DICOT	<i>Eucalyptus oleosa</i>	
DICOT	<i>Eucalyptus oleosa</i> subsp. <i>oleosa</i>	
DICOT	<i>Eucalyptus petraea</i>	
DICOT	<i>Eucalyptus pileata</i>	
DICOT	<i>Eucalyptus planipes</i>	
DICOT	<i>Eucalyptus platycorys</i>	
DICOT	<i>Eucalyptus prolixa</i>	
DICOT	<i>Eucalyptus ravida</i>	
DICOT	<i>Eucalyptus rigidula</i>	
DICOT	<i>Eucalyptus salicola</i>	
DICOT	<i>Eucalyptus salmonophloia</i>	
DICOT	<i>Eucalyptus salubris</i>	
DICOT	<i>Eucalyptus stricklandii</i>	
DICOT	<i>Eucalyptus torquata</i>	
DICOT	<i>Eucalyptus transcontinentalis</i>	
DICOT	<i>Eucalyptus trichopoda</i>	
DICOT	<i>Eucalyptus urna</i>	
DICOT	<i>Eucalyptus vittata</i>	
DICOT	<i>Eucalyptus websteriana</i>	
DICOT	<i>Eucalyptus websteriana</i> subsp. <i>norsemanica</i>	P1
DICOT	<i>Eucalyptus websteriana</i> subsp. <i>websteriana</i>	
DICOT	<i>Eucalyptus</i> x <i>brachyphylla</i>	P4
DICOT	<i>Eucalyptus yilgarnensis</i>	
DICOT	<i>Euphorbia drummondii</i>	
DICOT	<i>Euphorbia tannensis</i> subsp. <i>eremophila</i>	
DICOT	<i>Euryomyrtus maidenii</i>	
DICOT	<i>Exocarpos aphyllus</i>	
DICOT	<i>Frankenia cinerea</i>	
DICOT	<i>Frankenia desertorum</i>	
DICOT	<i>Frankenia glomerata</i>	P4
DICOT	<i>Frankenia interioris</i>	
DICOT	<i>Frankenia interioris</i> var. <i>interioris</i>	
DICOT	<i>Frankenia interioris</i> var. <i>parviflora</i>	
DICOT	<i>Frankenia pauciflora</i>	
DICOT	<i>Frankenia setosa</i>	
DICOT	<i>Gastrolobium spinosum</i>	
DICOT	<i>Gazania linearis</i>	
DICOT	<i>Glischrocaryon angustifolium</i>	
DICOT	<i>Glischrocaryon flavescens</i>	
DICOT	<i>Glycyrrhiza acanthocarpa</i>	
DICOT	<i>Gnephosis angianthoides</i>	
DICOT	<i>Gnephosis brevifolia</i>	
DICOT	<i>Gompholobium gompholobioides</i>	
DICOT	<i>Gonocarpus confertifolius</i> var. <i>helmsii</i>	
DICOT	<i>Goodenia</i> cf. <i>xanthosperma</i>	
DICOT	<i>Goodenia elderi</i>	
DICOT	<i>Goodenia havilandii</i>	
DICOT	<i>Goodenia mimuloides</i>	
DICOT	<i>Goodenia pusilliflora</i>	
DICOT	<i>Goodenia salina</i>	P2
DICOT	<i>Goodenia xanthosperma</i>	
DICOT	<i>Grevillea acacioides</i>	
DICOT	<i>Grevillea acuaria</i>	
DICOT	<i>Grevillea didymobotrya</i> subsp. <i>didymobotrya</i>	
DICOT	<i>Grevillea excelsior</i>	
DICOT	<i>Grevillea haplantha</i> subsp. <i>haplantha</i>	
DICOT	<i>Grevillea hookeriana</i> subsp. <i>apiculoba</i>	
DICOT	<i>Grevillea hookeriana</i> subsp. <i>hookeriana</i>	

CLASS	TAXON	CONS
DICOT	<i>Grevillea huegelii</i>	
DICOT	<i>Grevillea nematophylla</i> subsp. <i>nematophylla</i>	
DICOT	<i>Grevillea obliquistigma</i> subsp. <i>obliquistigma</i>	
DICOT	<i>Grevillea oncogyne</i>	
DICOT	<i>Grevillea sarissa</i> subsp. <i>bicolor</i>	
DICOT	<i>Grevillea sarissa</i> subsp. <i>sarissa</i>	
DICOT	<i>Grevillea teretifolia</i>	
DICOT	<i>Gunniopsis glabra</i>	
DICOT	<i>Gunniopsis quadrifida</i>	
DICOT	<i>Gunniopsis rodwayi</i>	
DICOT	<i>Gyrostemon racemiger</i>	
DICOT	<i>Hakea erecta</i>	
DICOT	<i>Hakea francisiana</i>	
DICOT	<i>Hakea minyma</i>	
DICOT	<i>Hakea preissii</i>	
DICOT	<i>Halgania andromedifolia</i>	
DICOT	<i>Halgania cyanea</i> var. <i>Allambi Stn</i>	
DICOT	<i>Halgania cyanea</i> var. <i>Charleville</i>	
DICOT	<i>Haloragis gossei</i>	
DICOT	<i>Haloragis trigonocarpa</i>	
DICOT	<i>Hannafordia bissillii</i> subsp. <i>latifolia</i>	
DICOT	<i>Helianthus annuus</i>	
DICOT	<i>Heliotropium curassavicum</i>	
DICOT	<i>Heliotropium europaeum</i>	
DICOT	<i>Heliotropium supinum</i>	
DICOT	<i>Hemiphora elderi</i>	
DICOT	<i>Hibbertia glomerata</i> var. <i>glomerata</i>	
DICOT	<i>Homalocalyx thryptomenoides</i>	
DICOT	<i>Hyalosperma demissum</i>	
DICOT	<i>Hyalosperma glutinosum</i>	
DICOT	<i>Hyalosperma glutinosum</i> subsp. <i>glutinosum</i>	
DICOT	<i>Hyalosperma zacchaeus</i>	
DICOT	<i>Hybanthus epacroides</i>	
DICOT	<i>Hybanthus floribundus</i> subsp. <i>curvifolius</i>	
DICOT	<i>Hydrocotyle pilifera</i> var. <i>glabrata</i>	
DICOT	<i>Hypertelis cerviana</i>	
DICOT	<i>Hysterobaeckea petraea</i>	
DICOT	<i>Isoetopsis graminifolia</i>	
DICOT	<i>Jacksonia arida</i>	
DICOT	<i>Kennedia prorepens</i>	
DICOT	<i>Kippistia suaedifolia</i>	
DICOT	<i>Lachnostachys coolgardiensis</i>	
DICOT	<i>Lantana camara</i>	
DICOT	<i>Lawrenzia chrysoderma</i>	
DICOT	<i>Lawrenzia glomerata</i>	
DICOT	<i>Lawrenzia helmsii</i>	
DICOT	<i>Lawrenzia repens</i>	
DICOT	<i>Lawrenzia squamata</i>	
DICOT	<i>Leiocarpa websteri</i>	
DICOT	<i>Lemooria burkittii</i>	
DICOT	<i>Leontodon rhagadioloides</i>	
DICOT	<i>Lepidium africanum</i>	
DICOT	<i>Lepidium oxytrichum</i>	
DICOT	<i>Lepidium platypetalum</i>	
DICOT	<i>Leptosema cervicorne</i>	
DICOT	<i>Leptospermum fastigiatum</i>	
DICOT	<i>Leptospermum subtenue</i>	
DICOT	<i>Leucochrysum fitzgeraldii</i>	
DICOT	<i>Leucopogon</i> sp. <i>Boorabbin</i>	

CLASS	TAXON	CONS
DICOT	<i>Leucopogon</i> sp. <i>Clyde Hill</i>	
DICOT	<i>Leucopogon</i> sp. <i>Coolgardie</i>	
DICOT	<i>Leucopogon</i> sp. <i>Kambalda</i>	
DICOT	<i>Lobelia</i> cf. <i>winfridae</i>	
DICOT	<i>Lycium australe</i>	
DICOT	<i>Lysimachia arvensis</i>	
DICOT	<i>Maireana</i> aff. <i>planifolia</i>	
DICOT	<i>Maireana amoena</i>	
DICOT	<i>Maireana appressa</i>	
DICOT	<i>Maireana erioclada</i>	
DICOT	<i>Maireana eriosphaera</i>	
DICOT	<i>Maireana georgei</i>	
DICOT	<i>Maireana glomerifolia</i>	
DICOT	<i>Maireana marginata</i>	
DICOT	<i>Maireana oppositifolia</i>	
DICOT	<i>Maireana pentatropis</i>	
DICOT	<i>Maireana platycarpa</i>	
DICOT	<i>Maireana pyramidata</i>	
DICOT	<i>Maireana radiata</i>	
DICOT	<i>Maireana sedifolia</i>	
DICOT	<i>Maireana suaedifolia</i>	
DICOT	<i>Maireana tomentosa</i> subsp. <i>tomentosa</i>	
DICOT	<i>Maireana trichoptera</i>	
DICOT	<i>Maireana triptera</i>	
DICOT	<i>Malva preissiana</i>	
DICOT	<i>Malva weinmanniana</i>	
DICOT	<i>Marsdenia australis</i>	
DICOT	<i>Medicago polymorpha</i>	
DICOT	<i>Melaleuca acuminata</i> subsp. <i>acuminata</i>	
DICOT	<i>Melaleuca coccinea</i>	P3
DICOT	<i>Melaleuca exuvia</i>	
DICOT	<i>Melaleuca fulgens</i> subsp. <i>fulgens</i>	
DICOT	<i>Melaleuca hamata</i>	
DICOT	<i>Melaleuca lanceolata</i>	
DICOT	<i>Melaleuca lateriflora</i>	
DICOT	<i>Melaleuca pauperiflora</i> subsp. <i>fastigiata</i>	
DICOT	<i>Melaleuca sheathiana</i>	
DICOT	<i>Melaleuca thyoides</i>	
DICOT	<i>Melaleuca uncinata</i>	
DICOT	<i>Melaleuca zeteticorum</i>	
DICOT	<i>Mesembryanthemum crystallinum</i>	
DICOT	<i>Mesembryanthemum nodiflorum</i>	
DICOT	<i>Micromyrtus erichsenii</i>	
DICOT	<i>Micromyrtus monotaxis</i>	
DICOT	<i>Micromyrtus stenocalyx</i>	
DICOT	<i>Millotia myosotidifolia</i>	
DICOT	<i>Minuria cunninghamii</i>	
DICOT	<i>Mirbelia depressa</i>	
DICOT	<i>Mirbelia microphylla</i>	
DICOT	<i>Mirbelia multicaulis</i>	
DICOT	<i>Mirbelia</i> sp. 1	
DICOT	<i>Monoculus monstrosus</i>	
DICOT	<i>Monotaxis grandiflora</i> var. <i>obtusifolia</i>	
DICOT	<i>Myoporum montanum</i>	
DICOT	<i>Myoporum platycarpum</i>	
DICOT	<i>Myoporum platycarpum</i> subsp. <i>platycarpum</i>	
DICOT	<i>Myosurus australis</i>	
DICOT	<i>Nicotiana glauca</i>	
DICOT	<i>Nicotiana occidentalis</i> subsp. <i>obliqua</i>	

CLASS	TAXON	CONS
DICOT	<i>Notisia intonsa</i>	P3
DICOT	<i>Olearia homolepis</i>	
DICOT	<i>Olearia muelleri</i>	
DICOT	<i>Olearia pimeleoides</i>	
DICOT	<i>Olearia trifurcata</i>	
DICOT	<i>Oligocarpus calendulaceus</i>	
DICOT	<i>Omphalolappula concava</i>	
DICOT	<i>Oncosiphon suffruticosum</i>	
DICOT	<i>Opercularia vaginata</i>	
DICOT	<i>Opuntia</i> sp.	
DICOT	<i>Orbea variegata</i>	
DICOT	<i>Persicaria prostrata</i>	
DICOT	<i>Persoonia helix</i>	
DICOT	<i>Petrophile arcuata</i>	
DICOT	<i>Phebalium canaliculatum</i> (hybrid)	
DICOT	<i>Phebalium canaliculatum</i> / <i>tuberculosis</i>	
DICOT	<i>Phebalium clavatum</i>	P2
DICOT	<i>Phebalium filifolium</i>	
DICOT	<i>Phebalium filifolium</i> - <i>tuberculosis</i>	
DICOT	<i>Phebalium lepidotum</i>	
DICOT	<i>Phebalium tuberculosis</i>	
DICOT	<i>Philoteca apiculata</i>	P1
DICOT	<i>Phlegmatospermum eremaeum</i>	P3
DICOT	<i>Phyllangium sulcatum</i>	
DICOT	<i>Physopsis viscida</i>	
DICOT	<i>Pimelea angustifolia</i>	
DICOT	<i>Pimelea microcephala</i> subsp. <i>microcephala</i>	
DICOT	<i>Pittosporum angustifolium</i>	
DICOT	<i>Pityrodia lepidota</i>	
DICOT	<i>Pityrodia scabra</i> subsp. <i>dendrotricha</i>	P3
DICOT	<i>Plantago debilis</i>	
DICOT	<i>Plantago drummondii</i>	
DICOT	<i>Platysace effusa</i>	
DICOT	<i>Platysace trachymenioides</i>	
DICOT	<i>Podolepis aristata</i> subsp. <i>affinis</i>	
DICOT	<i>Podolepis capillaris</i>	
DICOT	<i>Podolepis kendallii</i>	
DICOT	<i>Podolepis lessonii</i>	
DICOT	<i>Podolepis rugata</i>	
DICOT	<i>Podotheca wilsonii</i>	
DICOT	<i>Pomaderris forrestiana</i>	
DICOT	<i>Portulacaria afra</i>	
DICOT	<i>Prostanthera althoferi</i> / <i>campbellii</i>	
DICOT	<i>Prostanthera althoferi</i> subsp. <i>althoferi</i>	
DICOT	<i>Prostanthera campbellii</i>	
DICOT	<i>Prostanthera grylloana</i>	
DICOT	<i>Prostanthera incurvata</i>	
DICOT	<i>Prostanthera splendens</i>	P1
DICOT	<i>Psammomoya choretroides</i>	
DICOT	<i>Pterocaulon sphacelatum</i>	
DICOT	<i>Ptilotus aervoides</i>	
DICOT	<i>Ptilotus carlsonii</i>	
DICOT	<i>Ptilotus eremita</i>	
DICOT	<i>Ptilotus exaltatus</i>	
DICOT	<i>Ptilotus exaltatus</i> var. <i>villosus</i>	
DICOT	<i>Ptilotus gaudichaudii</i> var. <i>parviflorus</i>	
DICOT	<i>Ptilotus helichrysoides</i>	
DICOT	<i>Ptilotus holosericeus</i>	
DICOT	<i>Ptilotus obovatus</i>	

CLASS	TAXON	CONS
DICOT	<i>Ptilotus procumbens</i>	P1
DICOT	<i>Ptilotus rigidus</i>	P1
DICOT	<i>Pultenaea</i> sp.	
DICOT	<i>Radyera farragei</i>	
DICOT	<i>Ranunculus pentandrus</i> var. <i>platycarpus</i>	
DICOT	<i>Reseda luteola</i>	
DICOT	<i>Rhagodia drummondii</i>	
DICOT	<i>Rhagodia eremaea</i>	
DICOT	<i>Rhagodia</i> sp.	
DICOT	<i>Rhodanthe battii</i>	
DICOT	<i>Rhodanthe chlorocephala</i> subsp. <i>rosea</i>	
DICOT	<i>Rhodanthe floribunda</i>	
DICOT	<i>Rhodanthe haigii</i>	
DICOT	<i>Rhodanthe laevis</i>	
DICOT	<i>Rhodanthe oppositifolia</i> subsp. <i>oppositifolia</i>	
DICOT	<i>Rhodanthe pygmaea</i>	
DICOT	<i>Rhodanthe rubella</i>	
DICOT	<i>Rhodanthe stricta</i>	
DICOT	<i>Ricinocarpos digynus</i>	P1
DICOT	<i>Ricinocarpos</i> sp. <i>Eastern Goldfields</i>	
DICOT	<i>Ricinocarpos stylosus</i>	
DICOT	<i>Roepera apiculata</i>	
DICOT	<i>Roepera aurantiaca</i> subsp. <i>aurantiaca</i>	
DICOT	<i>Roepera compressa</i>	
DICOT	<i>Roepera eremaea</i>	
DICOT	<i>Roepera glauca</i>	
DICOT	<i>Roepera halophila</i>	
DICOT	<i>Roepera ovata</i>	
DICOT	<i>Roepera reticulata</i>	
DICOT	<i>Rumex vesicarius</i>	
DICOT	<i>Salsola australis</i>	
DICOT	<i>Salvia verbenaca</i>	
DICOT	<i>Santalum acuminatum</i>	
DICOT	<i>Santalum spicatum</i>	
DICOT	<i>Scaevola spinescens</i>	
DICOT	<i>Schoenia cassiniana</i>	
DICOT	<i>Sclerolaena brevifolia</i>	
DICOT	<i>Sclerolaena cuneata</i>	
DICOT	<i>Sclerolaena diacantha</i>	
DICOT	<i>Sclerolaena drummondii</i>	
DICOT	<i>Sclerolaena eurotioides</i>	
DICOT	<i>Sclerolaena fusiformis</i>	
DICOT	<i>Sclerolaena obliquicuspis</i>	
DICOT	<i>Sclerolaena parviflora</i>	
DICOT	<i>Senecio glossanthus</i>	
DICOT	<i>Senecio lacustrinus</i>	
DICOT	<i>Senna artemisioides</i>	
DICOT	<i>Senna artemisioides</i> subsp. <i>filifolia</i>	
DICOT	<i>Senna artemisioides</i> subsp. <i>x artemisioides</i>	
DICOT	<i>Senna pleurocarpa</i> var. <i>angustifolia</i>	
DICOT	<i>Senna</i> sp.	
DICOT	<i>Senna stowardii</i>	
DICOT	<i>Seringia velutina</i>	
DICOT	<i>Sida calyxhymenia</i>	
DICOT	<i>Sida intricata</i>	
DICOT	<i>Sida</i> sp.	
DICOT	<i>Sida spodochroma</i>	
DICOT	<i>Sisymbrium erysimoides</i>	
DICOT	<i>Sisymbrium irio</i>	

CLASS	TAXON	CONS
DICOT	<i>Sisymbrium orientale</i>	
DICOT	<i>Solanum lasiophyllum</i>	
DICOT	<i>Solanum nummularium</i>	
DICOT	<i>Solanum plicatile</i>	
DICOT	<i>Solanum simile</i>	
DICOT	<i>Sonchus oleraceus</i>	
DICOT	<i>Spartothamnella</i> sp. <i>Helena & Aurora Range</i>	
DICOT	<i>Spergularia marina</i>	
DICOT	<i>Stackhousia</i> sp. <i>Mt Keith</i>	
DICOT	<i>Stenanthemum stipulosum</i>	
DICOT	<i>Stenopetalum filifolium</i>	
DICOT	<i>Stenopetalum lineare</i>	
DICOT	<i>Stenopetalum lineare</i> var. <i>lineare</i>	
DICOT	<i>Stenopetalum pedicellare</i>	
DICOT	<i>Streptoglossa liatroides</i>	
DICOT	<i>Stylidium arenicola</i>	
DICOT	<i>Stylidium choreanthum</i>	P3
DICOT	<i>Stylidium induratum</i>	
DICOT	<i>Styphelia</i> sp.	
DICOT	<i>Styphelia rectiloba</i>	P3
DICOT	<i>Surreya diandra</i>	
DICOT	<i>Swainsona affinis</i>	
DICOT	<i>Swainsona beasleyana</i>	
DICOT	<i>Swainsona canescens</i>	
DICOT	<i>Swainsona colutoides</i>	
DICOT	<i>Swainsona kingii</i>	
DICOT	<i>Swainsona oliveri</i>	
DICOT	<i>Swainsona oroboides</i>	
DICOT	<i>Symphyotrichum squamatum</i>	
DICOT	<i>Tecticornia arborea</i>	
DICOT	<i>Tecticornia disarticulata</i>	
DICOT	<i>Tecticornia doliiformis</i>	
DICOT	<i>Tecticornia flabelliformis</i>	P2
DICOT	<i>Tecticornia halocnemoides</i>	
DICOT	<i>Tecticornia halocnemoides</i> subsp. <i>halocnemoides</i>	
DICOT	<i>Tecticornia indica</i> subsp. <i>bidens</i>	
DICOT	<i>Tecticornia indica</i> subsp. <i>leiostachya</i>	
DICOT	<i>Tecticornia lepidosperma</i>	
DICOT	<i>Tecticornia lylei</i>	
DICOT	<i>Tecticornia mellarium</i>	P1
DICOT	<i>Tecticornia moniliformis</i>	
DICOT	<i>Tecticornia peltata</i>	
DICOT	<i>Tecticornia pergranulata</i> subsp. <i>pergranulata</i>	
DICOT	<i>Tecticornia pruinosa</i>	
DICOT	<i>Tecticornia pterygosperma</i> subsp. <i>pterygosperma</i>	
DICOT	<i>Tecticornia</i> sp.	
DICOT	<i>Tecticornia syncarpa</i>	
DICOT	<i>Tecticornia triandra</i>	
DICOT	<i>Tecticornia undulata</i>	
DICOT	<i>Templetonia ceracea</i>	
DICOT	<i>Templetonia incrassata</i>	
DICOT	<i>Tetragonia eremaea</i>	
DICOT	<i>Tetradlea spenceri</i>	VU
DICOT	<i>Thiseltonia gracillima</i>	
DICOT	<i>Thryptomene australis</i> subsp. <i>brachyandra</i>	
DICOT	<i>Thryptomene planiflora</i>	P1
DICOT	<i>Thryptomene</i> sp. <i>Londonderry</i>	
DICOT	<i>Trachymene cyanopetala</i>	
DICOT	<i>Trachymene ornata</i>	

CLASS	TAXON	CONS
DICOT	<i>Tribulus terrestris</i>	
DICOT	<i>Trichanthodium skirrophorum</i>	
DICOT	<i>Trichodesma zeylanicum</i>	
DICOT	<i>Triptilodiscus pygmaeus</i>	
DICOT	<i>Trymalium myrtillus</i> subsp. <i>myrtillus</i>	
DICOT	<i>Velleia rosea</i>	
DICOT	<i>Vincetoxicum lineare</i>	
DICOT	<i>Vittadinia dissecta</i> var. <i>hirta</i>	
DICOT	<i>Vittadinia humerata</i>	
DICOT	<i>Vittadinia</i> sp.	
DICOT	<i>Vittadinia sulcata</i>	
DICOT	<i>Wahlenbergia gracilentia</i>	
DICOT	<i>Waitzia acuminata</i> var. <i>acuminata</i>	
DICOT	<i>Waitzia fitzgibbonii</i>	
DICOT	<i>Westringia rigida</i>	
DICOT	<i>Zygophyllum apiculatum</i>	
DICOT	<i>Zygophyllum auranitacum</i>	
DICOT	<i>Zygophyllum compressum</i>	
DICOT	<i>Zygophyllum eremaeum</i>	
DICOT	<i>Zygophyllum fruticosum</i>	
DICOT	<i>Zygophyllum glaucum</i>	
DICOT	<i>Zygophyllum ovatum</i>	
FERN	<i>Cheilanthes adiantoides</i>	
FERN	<i>Cheilanthes austrotenuifolia</i>	
FERN	<i>Cheilanthes lasiophylla</i>	
FERN	<i>Cheilanthes sieberi</i> subsp. <i>sieberi</i>	
FUNGUS	<i>Battarrea stevenii</i>	
FUNGUS	<i>Colletotrichum</i> sp.	
FUNGUS	<i>Hysteroglyphium</i> sp.	
FUNGUS	<i>Puccinia saccardoi</i>	
FUNGUS	<i>Trechispora</i> sp.	
FUNGUS	<i>Ustilago comburens</i>	
FUNGUS	<i>Venturia inaequalis</i>	
FUNGUS	<i>Xanthoparmelia dayiana</i>	P3
FUNGUS	<i>Xanthoparmelia xanthomelanoides</i>	P2
GYMNO	<i>Callitris columellaris</i>	
GYMNO	<i>Callitris preissii</i>	
GYMNO	<i>Callitris verrucosa</i>	
LIVERWORT	<i>Riccia crinita</i>	
MONOCOT	<i>Aristida contorta</i>	
MONOCOT	<i>Austrodanthonia</i> sp.	
MONOCOT	<i>Austrostipa blackii</i>	
MONOCOT	<i>Austrostipa drummondii</i>	
MONOCOT	<i>Austrostipa elegantissima</i>	
MONOCOT	<i>Austrostipa eremophila</i>	
MONOCOT	<i>Austrostipa nitida</i>	
MONOCOT	<i>Austrostipa nodosa</i>	
MONOCOT	<i>Austrostipa platychaeta</i>	
MONOCOT	<i>Austrostipa scabra</i>	
MONOCOT	<i>Austrostipa</i> sp. <i>Carlingup Road</i>	
MONOCOT	<i>Austrostipa</i> sp. <i>indet.</i>	
MONOCOT	<i>Austrostipa trichophylla</i>	
MONOCOT	<i>Austrostipa turbinate</i>	P3
MONOCOT	<i>Bromus arenarius</i>	
MONOCOT	<i>Bromus diandrus</i>	
MONOCOT	<i>Bulbine semibarbata</i>	
MONOCOT	<i>Cenchrus ciliaris</i>	
MONOCOT	<i>Cenchrus setaceus</i>	
MONOCOT	<i>Centrolepis polygyna</i>	

CLASS	TAXON	CONS
MONOCOT	<i>Chloris truncata</i>	
MONOCOT	<i>Dactyloctenium radicans</i>	
MONOCOT	<i>Danthonia caespitosa</i>	
MONOCOT	<i>Eleocharis acutangula</i>	
MONOCOT	<i>Enneapogon caeruleus</i>	
MONOCOT	<i>Enneapogon cylindricus</i>	
MONOCOT	<i>Enteropogon ramosus</i>	
MONOCOT	<i>Hordeum glaucum</i>	
MONOCOT	<i>Hordeum sp.</i>	
MONOCOT	<i>Isolepis australiensis</i>	P3
MONOCOT	<i>Lepidosperma aff. diurnum</i>	
MONOCOT	<i>Lepidosperma diurnum</i>	
MONOCOT	<i>Lepidosperma sp.</i>	
MONOCOT	<i>Lepidosperma sp. Kambalda</i>	P2
MONOCOT	<i>Lepidosperma sp. Parker Range</i>	P1
MONOCOT	<i>Panicum effusum</i>	
MONOCOT	<i>Paspalidium gracile</i>	
MONOCOT	<i>Pterostylis sp. dainty brown</i>	
MONOCOT	<i>Pterostylis sp. inland</i>	
MONOCOT	<i>Pterostylis tryphera</i>	
MONOCOT	<i>Pterostylis xerampelina</i>	P1
MONOCOT	<i>Rostraria pumila</i>	
MONOCOT	<i>Ruppia polycarpa</i>	
MONOCOT	<i>Rytidosperma acerosum</i>	
MONOCOT	<i>Rytidosperma caespitosum</i>	
MONOCOT	<i>Schoenus hexandrus</i>	
MONOCOT	<i>Sowerbaea multicaulis</i>	P4
MONOCOT	<i>Stipa eremophila</i>	
MONOCOT	<i>Stipa nitida</i>	
MONOCOT	<i>Stipa sp.</i>	
MONOCOT	<i>Thysanotus manglesianus</i>	
MONOCOT	<i>Thysanotus sp.</i>	
MONOCOT	<i>Thysanotus speckii</i>	
MONOCOT	<i>Triodia irritans</i>	
MONOCOT	<i>Triodia scariosa</i>	
MONOCOT	<i>Typha orientalis</i>	
MONOCOT	<i>Wurmbea tenella</i>	
MOSS	<i>Aloina bifrons</i>	
MOSS	<i>Barbula luteola</i>	
MOSS	<i>Bryum lanatum</i>	
MOSS	<i>Crossidium davidai</i>	
MOSS	<i>Didymodon torquatus</i>	
MOSS	<i>Fissidens megalotis</i>	
MOSS	<i>Grimmia laevigata</i>	
MOSS	<i>Rosulabryum billardieri</i>	
MOSS	<i>Syntrichia pagorum</i>	
MOSS	<i>Tortula atrovirens</i>	
MOSS	<i>Tortula muralis</i>	

Terrestrial Fauna

CLASS	TAXON	CONS
AMPHI	<i>Neobatrachus kunapalari</i>	
AMPHI	<i>Neobatrachus sutor</i>	
AMPHI	<i>Pseudophryne occidentalis</i>	
BIRD	<i>Acanthagenys rufogularis</i>	
BIRD	<i>Acanthiza apicalis</i>	
BIRD	<i>Acanthiza chrysorrhoa</i>	

CLASS	TAXON	CONS
BIRD	<i>Acanthiza robustirostris</i>	
BIRD	<i>Acanthiza uropygialis</i>	
BIRD	<i>Accipiter cirrocephalus</i>	
BIRD	<i>Accipiter fasciatus</i>	
BIRD	<i>Aegothales cristatus</i>	
BIRD	<i>Anas gracilis</i>	
BIRD	<i>Anas rhynchotis</i>	
BIRD	<i>Anas superciliosa</i>	
BIRD	<i>Anthochaera carunculata</i>	
BIRD	<i>Anthus australis subsp. australis</i>	
BIRD	<i>Aphelocephala leucopsis</i>	VU
BIRD	<i>Aphelocephala leucopsis subsp. castaneiventris</i>	
BIRD	<i>Aquila audax</i>	
BIRD	<i>Aquila morphnoides subsp. morphnoides</i>	
BIRD	<i>Ardea pacifica</i>	
BIRD	<i>Artamus cinereus</i>	
BIRD	<i>Artamus cyanopterus</i>	
BIRD	<i>Artamus personatus</i>	
BIRD	<i>Aythya australis</i>	
BIRD	<i>Barnardius zonarius</i>	
BIRD	<i>Biziura lobata</i>	
BIRD	<i>Cacatua sanguinea</i>	
BIRD	<i>Cacomantis flabelliformis</i>	
BIRD	<i>Cacomantis pallidus</i>	
BIRD	<i>Calidris acuminata</i>	VU/MI
BIRD	<i>Calidris alba</i>	MI
BIRD	<i>Chenonetta jubata</i>	
BIRD	<i>Cheramoeca leucosterna</i>	
BIRD	<i>Cheramoeca leucosternus</i>	
BIRD	<i>Chrysococcyx basalis</i>	
BIRD	<i>Chrysococcyx osculans</i>	
BIRD	<i>Cincloramphus cruralis</i>	
BIRD	<i>Cincloramphus mathewsi</i>	
BIRD	<i>Cinclosoma castanotus</i>	
BIRD	<i>Cladorhynchus leucocephalus</i>	
BIRD	<i>Climacteris rufa</i>	
BIRD	<i>Colluricincla harmonica</i>	
BIRD	<i>Columba livia</i>	
BIRD	<i>Coracina maxima</i>	
BIRD	<i>Coracina novaehollandiae</i>	
BIRD	<i>Corvus bennetti</i>	
BIRD	<i>Corvus coronoides</i>	
BIRD	<i>Corvus orru</i>	
BIRD	<i>Coturnix pectoralis</i>	
BIRD	<i>Coturnix ypsilophora</i>	
BIRD	<i>Cracticus nigrogularis</i>	
BIRD	<i>Cracticus tibicen</i>	
BIRD	<i>Cracticus torquatus</i>	
BIRD	<i>Cuculus pallidus</i>	
BIRD	<i>Cygnus atratus</i>	
BIRD	<i>Daphoenositta chrysoptera</i>	
BIRD	<i>Dicaeum hirundinaceum</i>	
BIRD	<i>Dromaius novaehollandiae</i>	
BIRD	<i>Egretta novaehollandiae</i>	
BIRD	<i>Elanus axillaris</i>	
BIRD	<i>Elseya melanops</i>	
BIRD	<i>Eolophus roseicapillus</i>	
BIRD	<i>Eopsaltria australis subsp. griseogularis</i>	
BIRD	<i>Epthianura albigula</i>	

CLASS	TAXON	CONS
BIRD	<i>Epthianura tricolor</i>	
BIRD	<i>Erythronyx cinctus</i>	
BIRD	<i>Eurostopodus argus</i>	
BIRD	<i>Falco berigora</i>	
BIRD	<i>Falco cenchroides</i>	
BIRD	<i>Falco longipennis</i>	
BIRD	<i>Fulica atra</i>	
BIRD	<i>Gerygone fusca</i>	
BIRD	<i>Glossopsitta porphyrocephala</i>	
BIRD	<i>Grallina cyanoleuca</i>	
BIRD	<i>Haliastur sphenurus</i>	
BIRD	<i>Hieraaetus morphnoides</i>	
BIRD	<i>Himantopus himantopus</i>	
BIRD	<i>Hirundo neoxena</i>	
BIRD	<i>Hirundo nigricans</i>	
BIRD	<i>Hylacola cauta</i>	
BIRD	<i>Hylacola cauta subsp. whitlocki</i>	
BIRD	<i>Leipoa ocellata</i>	VU
BIRD	<i>Lichenostomus leucotis</i>	
BIRD	<i>Lichenostomus ornatus</i>	
BIRD	<i>Lichenostomus plumulus</i>	
BIRD	<i>Lichenostomus virescens</i>	
BIRD	<i>Lichmera indistincta</i>	
BIRD	<i>Lophoictinia isura</i>	
BIRD	<i>Malacorhynchus membranaceus</i>	
BIRD	<i>Malurus leucopterus</i>	
BIRD	<i>Malurus pulcherrimus</i>	
BIRD	<i>Malurus splendens</i>	
BIRD	<i>Manorina flavigula</i>	
BIRD	<i>Melanodryas cucullata</i>	
BIRD	<i>Melithreptus brevirostris</i>	
BIRD	<i>Melopsittacus undulatus</i>	
BIRD	<i>Merops ornatus</i>	
BIRD	<i>Microcarbo melanoleucos</i>	
BIRD	<i>Microeca fascians</i>	
BIRD	<i>Microeca fascians subsp. assimilis</i>	
BIRD	<i>Ninox novaeseelandiae</i>	
BIRD	<i>Nycticorax caledonicus subsp. hilli</i>	
BIRD	<i>Ocyphaps lophotes</i>	
BIRD	<i>Oreoica gutturalis</i>	
BIRD	<i>Oreoica gutturalis subsp. gutturalis</i>	
BIRD	<i>Pachycephala inornata</i>	
BIRD	<i>Pachycephala pectoralis</i>	
BIRD	<i>Pachycephala rufiventris</i>	
BIRD	<i>Pardalotus punctatus</i>	
BIRD	<i>Pardalotus striatus</i>	
BIRD	<i>Pardalotus striatus subsp. westraliensis</i>	
BIRD	<i>Petrochelidon ariel</i>	
BIRD	<i>Petrochelidon nigricans</i>	
BIRD	<i>Petroica cucullata</i>	
BIRD	<i>Petroica goodenovii</i>	
BIRD	<i>Phalacrocorax carbo</i>	
BIRD	<i>Phalacrocorax sulcirostris</i>	
BIRD	<i>Phaps chalcoptera</i>	
BIRD	<i>Phylidonyris albigula</i>	
BIRD	<i>Platycercus icterotis xanthogenys</i>	P4
BIRD	<i>Platycercus varius</i>	
BIRD	<i>Platycercus zonarius</i>	
BIRD	<i>Podargus strigoides</i>	

CLASS	TAXON	CONS
BIRD	<i>Poliiocephalus poliocephalus</i>	
BIRD	<i>Pomatostomus superciliosus</i>	
BIRD	<i>Pomatostomus superciliosus subsp. ashbyi</i>	
BIRD	<i>Porzana fluminea</i>	
BIRD	<i>Ptilotula ornatus</i>	
BIRD	<i>Purnella albifrons</i>	
BIRD	<i>Pyrrholaemus brunneus</i>	
BIRD	<i>Recurvirostra novaehollandiae</i>	
BIRD	<i>Rhipidura albiscapa</i>	
BIRD	<i>Rhipidura fuliginosa</i>	
BIRD	<i>Rhipidura leucophrys</i>	
BIRD	<i>Smicronis brevirostris</i>	
BIRD	<i>Stictonetta naevosa</i>	
BIRD	<i>Strepera versicolor</i>	
BIRD	<i>Streptopelia senegalensis</i>	
BIRD	<i>Tachybaptus novaehollandiae</i>	
BIRD	<i>Tadorna tadornoides</i>	
BIRD	<i>Taeniopygia guttata</i>	
BIRD	<i>Threskiornis spinicollis</i>	
BIRD	<i>Todiramphus pyrrhopygius</i>	
BIRD	<i>Todiramphus sanctus</i>	
BIRD	<i>Tribonyx ventralis</i>	
BIRD	<i>Tringa brevipes</i>	MI/ P4
BIRD	<i>Tringa glareola</i>	MI
BIRD	<i>Turnix velox</i>	
BIRD	<i>Vanellus tricolor</i>	
BIRD	<i>Zanda latirostris</i>	EN
BIRD	<i>Zosterops lateralis</i>	
INVERT	<i>Acarina 002</i>	
INVERT	<i>Acarina 003</i>	
INVERT	<i>Acarina 004</i>	
INVERT	<i>Acarina 005</i>	
INVERT	<i>Acarina 006</i>	
INVERT	<i>Acarina 007</i>	
INVERT	<i>Acarina 008</i>	
INVERT	<i>Acarina 009</i>	
INVERT	<i>Acarina 010</i>	
INVERT	<i>Acarina 011</i>	
INVERT	<i>Acarina 012</i>	
INVERT	<i>Acarina 013</i>	
INVERT	<i>Aganippe sp. indet.</i>	
INVERT	<i>Aname armigera</i>	
INVERT	<i>Aname mainae</i>	
INVERT	<i>Aname tepperi</i>	
INVERT	<i>ant 009</i>	
INVERT	<i>ant 037</i>	
INVERT	<i>Araneae 022 juv</i>	
INVERT	<i>Araneae 036</i>	
INVERT	<i>Araneae 044</i>	
INVERT	<i>Araneae sp.</i>	
INVERT	<i>Araneus eburneiventris</i>	
INVERT	<i>Araneus senicaudatus</i>	
INVERT	<i>Argiope trifasciata</i>	
INVERT	<i>Austracantha minax</i>	
INVERT	<i>Backobourkia heroine</i>	
INVERT	<i>beetle 001</i>	
INVERT	<i>beetle 002</i>	
INVERT	<i>beetle 003</i>	
INVERT	<i>beetle 005</i>	

CLASS	TAXON	CONS
INVERT	<i>beetle 006</i>	
INVERT	<i>beetle 007</i>	
INVERT	<i>beetle 008</i>	
INVERT	<i>beetle 010</i>	
INVERT	<i>beetle 012</i>	
INVERT	<i>beetle 015</i>	
INVERT	<i>beetle 016</i>	
INVERT	<i>beetle 018</i>	
INVERT	<i>beetle 019</i>	
INVERT	<i>beetle 020</i>	
INVERT	<i>beetle 021</i>	
INVERT	<i>beetle larva 001</i>	
INVERT	<i>beetle sp. indet.</i>	
INVERT	<i>Bothriembryon sp. indet.</i>	
INVERT	<i>Branchinella nana</i>	
INVERT	<i>Branchinella nicholli</i>	
INVERT	<i>Buddelundia cf. frontosa</i>	
INVERT	<i>Calamoecia ampulla var. b01</i>	
INVERT	<i>Calamoecia sp.</i>	
INVERT	<i>Clynotis albobarbatus</i>	
INVERT	<i>Corasoides australis</i>	
INVERT	<i>Cormocephalus turneri</i>	
INVERT	<i>Daphnia carinata</i>	
INVERT	<i>Daphnia carinata s.l.</i>	
INVERT	<i>Diaprogapta peterandrewsi</i>	
INVERT	<i>Eriophora biapicata</i>	
INVERT	<i>fly 003</i>	
INVERT	<i>fly 004</i>	
INVERT	<i>fly 005</i>	
INVERT	<i>fly 008</i>	
INVERT	<i>fly 009</i>	
INVERT	<i>fly sp.</i>	
INVERT	<i>Hemiptera 001</i>	
INVERT	<i>Hemiptera 007</i>	
INVERT	<i>Hemiptera 009</i>	
INVERT	<i>Hemiptera 020</i>	
INVERT	<i>Hemiptera 024</i>	
INVERT	<i>Hemiptera 025</i>	
INVERT	<i>Hemiptera juvenile 001</i>	
INVERT	<i>Hoggicosa castanea</i>	
INVERT	<i>Hoggicosa storri</i>	
INVERT	<i>Hogna salifodina</i>	
INVERT	<i>Holconia nigrigularis</i>	
INVERT	<i>Indolpium sp. indet.</i>	
INVERT	<i>Isometroides vesus</i>	
INVERT	<i>Isopedella saundersi</i>	
INVERT	<i>Jalmenus aridus</i>	P1
INVERT	<i>Jalmenus icilius</i>	
INVERT	<i>Kwonkan sp. indet.</i>	
INVERT	<i>Lampona cylindrata</i>	
INVERT	<i>Lamponina scutata</i>	
INVERT	<i>Latrodectus hasseltii</i>	
INVERT	<i>Longrita grasspatch</i>	
INVERT	<i>Lychas 'adonis'</i>	
INVERT	<i>Lychas annulatus</i>	
INVERT	<i>Lychas jonesae</i>	
INVERT	<i>Lychas splendens</i>	
INVERT	<i>Mainosa longipes</i>	
INVERT	<i>Maratus 'pes0340'</i>	

CLASS	TAXON	CONS
INVERT	<i>Missulena occatoria</i>	
INVERT	<i>Myandra bicincta</i>	
INVERT	<i>Nephila edulis</i>	
INVERT	<i>Nicodamus mainae</i>	
INVERT	<i>Ogyris subterrestris subsp. petrina</i>	
INVERT	<i>Pardosa pexa</i>	
INVERT	<i>pseudoscorpion sp. indet.</i>	
INVERT	<i>Scolopendra laeta</i>	
INVERT	<i>Scolopendra morsitans</i>	
INVERT	<i>Storena sinuosa</i>	
INVERT	<i>Synsphyronus dorotheae</i>	
INVERT	<i>Synsphyronus lathrius</i>	
INVERT	<i>Synsphyronus mimulus</i>	
INVERT	<i>Tamopsis circumvidens</i>	
INVERT	<i>Tasmanicosa leuckartii</i>	
INVERT	<i>Tetranychus alteripa</i>	
INVERT	<i>Thereuopoda lesueurii</i>	
INVERT	<i>Trichocyclops balladong</i>	
INVERT	<i>Triops australiensis</i>	
INVERT	<i>Urodacus novaehollandiae</i>	
INVERT	<i>Venator yalkara</i>	
INVERT	<i>white ant 001</i>	
INVERT	<i>white ant 002</i>	
INVERT	<i>white ant 003</i>	
MAMMAL	<i>Bos taurus</i>	
MAMMAL	<i>Capra hircus</i>	
MAMMAL	<i>Cercartetus concinnus</i>	
MAMMAL	<i>Chalinolobus gouldii</i>	
MAMMAL	<i>Chalinolobus morio</i>	
MAMMAL	<i>Dasyurus geoffroyi</i>	VU
MAMMAL	<i>Felis catus</i>	
MAMMAL	<i>Macropus fuliginosus</i>	
MAMMAL	<i>Mormopterus planiceps</i>	
MAMMAL	<i>Mus musculus</i>	
MAMMAL	<i>Ningui yvonneae</i>	
MAMMAL	<i>Notomys mitchellii</i>	
MAMMAL	<i>Nyctophilus geoffroyi</i>	
MAMMAL	<i>Oryctolagus cuniculus</i>	
MAMMAL	<i>Pseudomys bolami</i>	
MAMMAL	<i>Pseudomys hermannsburgensis</i>	
MAMMAL	<i>Scotorepens balstoni</i>	
MAMMAL	<i>Sminthopsis crassicaudata</i>	
MAMMAL	<i>Sminthopsis dolichura</i>	
MAMMAL	<i>Sminthopsis gilberti</i>	
MAMMAL	<i>Sminthopsis murina</i>	
MAMMAL	<i>Sminthopsis ooldea</i>	
MAMMAL	<i>Sminthopsis sp.</i>	
MAMMAL	<i>Tachyglossus aculeatus</i>	
MAMMAL	<i>Tadarida australis</i>	
MAMMAL	<i>Vespadelus baverstocki</i>	
MAMMAL	<i>Vespadelus finlaysoni</i>	
MAMMAL	<i>Vespadelus regulus</i>	
REPTILE	<i>Scotorepens balstoni</i>	
REPTILE	<i>Brachyuropsis fasciolatus subsp. fasciolatus</i>	
REPTILE	<i>Brachyuropsis semifasciata</i>	
REPTILE	<i>Brachyuropsis semifasciatus</i>	
REPTILE	<i>Christinus marmoratus</i>	
REPTILE	<i>Crenadactylus ocellatus subsp. ocellatus</i>	
REPTILE	<i>Cryptoblepharus buechananii</i>	

CLASS	TAXON	CONS
REPTILE	<i>Cryptoblepharus plagiocephalus</i>	
REPTILE	<i>Ctenophorus caudicinctus</i>	
REPTILE	<i>Ctenophorus cristatus</i>	
REPTILE	<i>Ctenophorus fordi</i>	
REPTILE	<i>Ctenophorus nuchalis</i>	
REPTILE	<i>Ctenophorus ornatus</i>	
REPTILE	<i>Ctenophorus reticulatus</i>	
REPTILE	<i>Ctenophorus salinarum</i>	
REPTILE	<i>Ctenophorus scutulatus</i>	
REPTILE	<i>Ctenotus atlas</i>	
REPTILE	<i>Ctenotus leonhardii</i>	
REPTILE	<i>Ctenotus schomburgkii</i>	
REPTILE	<i>Ctenotus uber</i>	
REPTILE	<i>Ctenotus uber subsp. uber</i>	
REPTILE	<i>Cyclodomorphus melanops subsp. elongatus</i>	
REPTILE	<i>Delma australis</i>	
REPTILE	<i>Delma butleri</i>	
REPTILE	<i>Delma fraseri</i>	
REPTILE	<i>Demansia psammophis</i>	
REPTILE	<i>Demansia psammophis subsp. psammophis</i>	
REPTILE	<i>Diplodactylus granariensis</i>	
REPTILE	<i>Diplodactylus granariensis subsp. granariensis</i>	
REPTILE	<i>Diplodactylus maini</i>	
REPTILE	<i>Diplodactylus pulcher</i>	
REPTILE	<i>Echiopsis curta</i>	
REPTILE	<i>Egernia depressa</i>	
REPTILE	<i>Egernia formosa</i>	
REPTILE	<i>Egernia inornata</i>	
REPTILE	<i>Egernia stokesii subsp. badia</i>	EN
REPTILE	<i>Eremiascincus richardsonii</i>	
REPTILE	<i>Furina ornata</i>	
REPTILE	<i>Gehyra purpurascens</i>	
REPTILE	<i>Gehyra variegata</i>	
REPTILE	<i>Hemiergis initialis subsp. initialis</i>	
REPTILE	<i>Hemiergis peronii subsp. peronii</i>	
REPTILE	<i>Heteronotia binoei</i>	
REPTILE	<i>Lerista distinguenda</i>	
REPTILE	<i>Lerista kingi</i>	
REPTILE	<i>Lerista muelleri</i>	
REPTILE	<i>Lerista picturata</i>	
REPTILE	<i>Lerista rhodonoides</i>	
REPTILE	<i>Lerista taeniata</i>	
REPTILE	<i>Lerista timida</i>	
REPTILE	<i>Lialis burtonis</i>	
REPTILE	<i>Liopholis inornata</i>	
REPTILE	<i>Liopholis multiscutata</i>	
REPTILE	<i>Lucasium damaeum</i>	
REPTILE	<i>Lucasium maini</i>	
REPTILE	<i>Menetia greyii</i>	
REPTILE	<i>Moloch horridus</i>	
REPTILE	<i>Morelia spilota subsp. imbricata</i>	
REPTILE	<i>Morethia butleri</i>	
REPTILE	<i>Morethia obscura</i>	
REPTILE	<i>Neelaps bimaculatus</i>	
REPTILE	<i>Nephurus laevisimus</i>	
REPTILE	<i>Nephurus milii</i>	
REPTILE	<i>Oedura reticulata</i>	
REPTILE	<i>Parasuta gouldii</i>	
REPTILE	<i>Parasuta monachus</i>	

CLASS	TAXON	CONS
REPTILE	<i>Pogona minor</i>	
REPTILE	<i>Pogona minor subsp. minor</i>	
REPTILE	<i>Pseudechis australis</i>	
REPTILE	<i>Pseudonaja affinis subsp. affinis</i>	
REPTILE	<i>Pseudonaja mengdeni</i>	
REPTILE	<i>Pseudonaja modesta</i>	
REPTILE	<i>Pseudonaja nuchalis</i>	
REPTILE	<i>Pygopus lepidopodus</i>	
REPTILE	<i>Ramphotyphlops australis</i>	
REPTILE	<i>Ramphotyphlops bicolor</i>	
REPTILE	<i>Ramphotyphlops bituberculatus</i>	
REPTILE	<i>Ramphotyphlops hamatus</i>	
REPTILE	<i>Rhynchoedura ornata</i>	
REPTILE	<i>Simoselaps bertholdi</i>	
REPTILE	<i>Strophurus assimilis</i>	
REPTILE	<i>Strophurus elderi</i>	
REPTILE	<i>Strophurus sp.</i>	
REPTILE	<i>Suta fasciata</i>	
REPTILE	<i>Tiliqua rugosa</i>	
REPTILE	<i>Tympanocryptis cephalus</i>	
REPTILE	<i>Underwoodisaurus milii</i>	
REPTILE	<i>Varanus gouldii</i>	
REPTILE	<i>Varanus tristis</i>	

APPENDIX C: POTENTIALLY OCCURRING INTRODUCED (WEED) FLORA SPECIES

Family	Taxon	Common Name	WAOL Status	WoNS
Asparagaceae	<i>Agave americana</i>	Century Plant	NA	
Poaceae	<i>Aira caryophyllea</i>	Silvery Hairgrass	Permitted - s11	
Aizozceae	<i>Aizoon pubescens</i>	Coastal Galenia	unlisted	
Brassicaceae	<i>Alyssum linifolium</i>	Flax-leaf Alyssum	Permitted - s11	
Asteraceae	<i>Arctotheca calendula</i>	Capeweed	Permitted - s11	
Apocynaceae	<i>Asclepias curassavica</i>	Redhead Cottonbush	Permitted - s11	
Poaceae	<i>Avena fatua</i>	Wild Oat	Permitted - s11	
Brassicaceae	<i>Brassica tournefortii</i>	Mediterranean Turnip	Permitted - s11	
Poaceae	<i>Bromus diandrus</i>	Great Brome	Unlisted	
Poaceae	<i>Bromus madritensis</i>	Madrid Brome	Permitted - s11	
Poaceae	<i>Bromus rubens</i>	Red Brome	Permitted - s11	
Crassulaceae	<i>Bryophyllum delagoense</i>	Mother-of-millions	Permitted - s11	
Boraginaceae	<i>Buglossoides arvensis</i>	Corn Gromwell	Permitted - s11	
Dicranaceae	<i>Campylopus introflexus</i>	Tambookie Grass	NA	
Asteraceae	<i>Carduus tenuiflorus</i>	Slender Thistle	Permitted - s11	
Brassicaceae	<i>Carrichtera annua</i>	Ward's Weed	Permitted - s11	
Asteraceae	<i>Carthamus lanatus</i>	Saffron Thistle	Permitted - s11	
Poaceae	<i>Cenchrus ciliaris</i>	Buffel Grass	Permitted - s11	
Poaceae	<i>Cenchrus longisetus</i>	feathertop	Permitted - s11	
Asteraceae	<i>Centaurea melitensis</i>	Maltese Cockspur	Permitted - s11	
Chenopodiaceae	<i>Chenopodium album</i>	Fat Hen	Permitted - s11	
Asteraceae	<i>Cichorium intybus</i>	Chicory	Permitted - s11	
Cucurbitaceae	<i>Citrullus amarus</i>	Paddy melon	Unlisted	

Family	Taxon	Common Name	WAOL Status	WoNS
Cucurbitaceae	<i>Citrullus colocynthis</i>	Bitter apple	Permitted - s11	
Cucurbitaceae	<i>Cucumis myriocarpus</i>	Prickly Paddy Melon	Permitted - s11	
Cucurbitaceae	<i>Cucumis myriocarpus subsp. myriocarpus</i>	Paddy Melon	Disa bracteata	
Cactaceae	<i>Cylindropuntia fulgida var. mamillata</i>	Coral Cactus, Boxing Glove Cactus	Declared Pest - s22(2)	YES
Cactaceae	<i>Cylindropuntia imbricata</i>	Tree Cholla, Devils rope	Declared Pest - s22(2)	YES
Cactaceae	<i>Cylindropuntia kleiniae</i>	Klein's Cholla	Declared Pest - s22(2)	YES
Cactaceae	<i>Cylindropuntia tunicata</i>	Sheathed Cholla, Hudson Pear	Declared Pest - s22(2)	YES
Poaceae	<i>Cynodon dactylon</i>	Couch	Permitted - s11	
Solanaceae	<i>Datura ferox</i>	Fierce Thornapple	Permitted - s11	
Boraginaceae	<i>Echium plantagineum</i>	Patersons Curse	Declared Pest - s22(2)	No
Poaceae	<i>Eragrostis curvula</i>	African Lovegrass	Permitted - s11	
Asteraceae	<i>Erigeron bonariensis</i>	Hairy Horseweed	Unlisted	
Asteraceae	<i>Erigeron sumatrensis</i>	Fleabane	Unlisted	
Geraniaceae	<i>Erodium aureum</i>	0	Permitted - s11	
Geraniaceae	<i>Erodium botrys</i>	Long Storksbill	Permitted - s11	
Geraniaceae	<i>Erodium cicutarium</i>	Common Storksbill	Permitted - s11	
Asteraceae	<i>Gazania linearis</i>	Gazania	Permitted - s11	
Asteraceae	<i>Helianthus annuus</i>	Sunflower	Permitted - s11	
Boraginaceae	<i>Heliotropium europaeum</i>	Common Heliotrope	Permitted - s11	
Poaceae	<i>Hordeum glaucum</i>	Northern Barleygrass	Permitted - s11	
Poaceae	<i>Hordeum leporinum</i>	Barley Grass	Permitted - s11	
Poaceae	<i>Hyparrhenia hirta</i>	Tambookie Grass	Permitted - s11	
Iridaceae	<i>Ixia polystachya</i>	Variable Ixia	Permitted - s11	
Juncaceae	<i>Juncus capitatus</i>	NA	Permitted - s11	
Asteraceae	<i>Lactuca serriola</i>	Prickly Lettuce	Permitted - s11	
Verbenaceae	<i>Lantana camara</i>	Common Lantana	Declared Pest - s22(2) (C3)	Yes
Asteraceae	<i>Leontodon rhagadioloides</i>	Cretan Weed	Unlisted	
Brassicaceae	<i>Lepidium africanum</i>	Rubble Peppergrass	Permitted - s11	
Plumbaginaceae	<i>Limonium sinuatum</i>	Perennial Sea Lavender	Permitted - s11	
Solanaceae	<i>Lycium ferocissimum</i>	African Boxthorn	Permitted - s11	YES
Primulaceae	<i>Lysimachia arvensis</i>	Pimpernel	Permitted - s11	

Family	Taxon	Common Name	WAOL Status	WoNS
Lythraceae	<i>Lythrum hyssopifolia</i>	Lesser Loosestrife	Permitted - s11	
Malvaceae	<i>Malva parviflora</i>	Marshmallow	Permitted - s11	
Lamiaceae	<i>Marrubium vulgare</i>	Horehound	Permitted - s11	
Fabaceae	<i>Medicago laciniata</i>	Cutleaf Medic	Permitted - s11	
Fabaceae	<i>Medicago minima</i>	Small Burr Medic	Permitted - s11	
Fabaceae	<i>Medicago polymorpha</i>	Burr Medic	Permitted - s11	
Aizoaceae	<i>Mesembryanthemum crystallinum</i>	Ice Plant, Common Iceplant	Permitted - s11	
Aizoaceae	<i>Mesembryanthemum nodiflorum</i>	Slenderleaf Iceplant	Permitted - s11	
Asteraceae	<i>Monoculus monstrosus</i>	Stinking Roger	Permitted - s11	
Solanaceae	<i>Nicotiana glauca</i>	Tree Tobacco	Permitted - s11	
Asteraceae	<i>Oligocarpus calendulaceus</i>	NA	Unlisted	
Asteraceae	<i>Oncosiphon suffruticosum</i>	Calomba Daisy	Permitted - s11	
Cactaceae	<i>Opuntia elata</i>	Riverian pear	Declared Pest - s22(2)	YES
Cactaceae	<i>Opuntia ficus-indica</i>	Indian Fig	Declared Pest - s22(2)	YES
Apocynaceae	<i>Orbea variegata</i>	Toad plant	Permitted - s11	
Oxalidaceae	<i>Oxalis pes-caprae</i>	Soursob	Permitted - s11	
Papaveraceae	<i>Papaver hybridum</i>	Rough Poppy	Permitted - s11	
Orobanchaceae	<i>Parentucellia latifolia</i>	Common Bartsia	Permitted - s11	
Poaceae	<i>Pentameris airoides</i>	False Hairgrass	Permitted - s11	
Poaceae	<i>Pentameris airoides subsp. airoides</i>	NA	Permitted - s11	
Poaceae	<i>Phalaris minor</i>	Lesser Canary Grass	Permitted - s11	
Poaceae	<i>Phalaris paradoxa</i>	Paradoxa Grass	Permitted - s11	
Polygonaceae	<i>Polygonum aviculare</i>	Wireweed	Permitted - s11	
Polygonaceae	<i>Polypogon monspeliensis</i>	Annual beardgrass	Permitted - s11	
Didiereaceae	<i>Portulacaria afra</i>	Elephant Bush	Permitted - s11	
Poaceae	<i>Puccinellia ciliata</i>	Puccinellia	Permitted - s11	
Resedaceae	<i>Reseda luteola</i>	Wild mingonette	Permitted - s11	
Poaceae	<i>Rostraria pumila</i>	Roughtail	Permitted - s11	

Family	Taxon	Common Name	WAOL Status	WoNS
Polygonaceae	<i>Rumex hypogaeus</i>	Double-gee	Permitted - s11	
Polygonaceae	<i>Rumex vesicarius</i>	Ruby Dock	Unlisted	
Lamiaceae	<i>Salvia reflexa</i>	Mintweed	Permitted - s11	
Lamiaceae	<i>Salvia verbenaca</i>	Wild Sage	Permitted - s11	
Anacardiaceae	<i>Schinus molle</i> var. <i>areira</i>	[no common name]	Unlisted	
Poaceae	<i>Schismus arabicus</i>	Araby Grass	Permitted - s11	
Caryophyllaceae	<i>Silene gallica</i> var. <i>gallica</i>	French Catchfly	Unlisted	
Brassicaceae	<i>Sinapis arvensis</i>	Charlock	Permitted - s11	
Boraginaceae	<i>Sisymbrium erysimoides</i>	smooth mustard	Permitted - s11	
Brassicaceae	<i>Sisymbrium irio</i>	London Rocket	Permitted - s11	
Brassicaceae	<i>Sisymbrium orientale</i>	Indian Hedge Mustard	Permitted - s11	
Solanaceae	<i>Solanum ellipticum</i>	Potato Bush	N/A	
Solanaceae	<i>Solanum hystrix</i>	Afghan Thistle	Unlisted	
Solanaceae	<i>Solanum nigrum</i>	Black Berry Nightshade	Permitted - s11	
Asteraceae	<i>Sonchus oleraceus</i>	Common Sowthistle	Permitted - s11	
Poaceae	<i>Sorghum halepense</i>	Johnson Grass	Permitted - s11	
Caryophyllaceae	<i>Spergularia diandra</i>	Lesser Sand Spurry	Permitted - s11	
Asteraceae	<i>Symphotrichum squamatum</i>	Bushy Starwort	Permitted - s11	
Zygophyllaceae	<i>Tribulus terrestris</i>	Caltrop	Permitted - s11	
Poaceae	<i>Urochloa panicoides</i>	Liverseed Grass	Permitted - s11	
Asteraceae	<i>Verbesina encelioides</i>	Crownbeard, Wild Sunflower	Permitted - s11	
Poaceae	<i>Vulpia myuros</i>	Rat's Tail Fescue	Permitted - s11	

APPENDIX D: LIST OF FLORA SPECIES IDENTIFIED WITHIN THE SURVEY AREA

Family	Species	Drainage Area / Floodplain			Clay-Loam Plain								Rocky-Hillslope				Disturbed	Sand Dune	
		DD-CS1	DD-EW1	DD-AFW1	CLP-AFW1	CLP-EW1	CLP-EW2	CLP-EW3	CLP-EW4	CLP-MW1	CLP-CS1	CLP-CW1	RH-AFW1	RH-MW1	RH-EW1	RH-EW2	Disturbed	SD-EW1	SD-AFW1
Aizoaceae	<i>Disphyma crassifolium</i>	x		x			x												x
Aizoaceae	<i>Gunnioopsis quadrifida</i>	x																x	x
Aizoaceae	<i>Mesembryanthemum nodiflorum (W)</i>																x		
Amaranthaceae	<i>Ptilotus exaltatus (A)</i>		x	x					x			x							
Amaranthaceae	<i>Ptilotus holosericeus</i>								x	x				x					
Amaranthaceae	<i>Ptilotus obovatus</i>	x		x	x			x		x		x	x		x	x	x		
Amaranthaceae	<i>Surreya diandra</i>	x																	x
Apocynaceae	<i>Alyxia buxifolia</i>		x	x	x		x			x				x	x				x
Araliaceae	<i>Trachymene ornata</i>												x						
Asparagaceae	<i>Asphodelus fistulosus (W)</i>																x		
Asparagaceae	<i>Thysanotus manglesianus (A)</i>												x		x				x
Asparagaceae	<i>Lomandra effusa</i>									x	x	x						x	x
Asteraceae	<i>Asteridea athrixoides (A)</i>						x											x	x
Asteraceae	<i>Brachyscome ciliaris (A)</i>	x							x										
Asteraceae	<i>Carthamus lanatus (W)</i>																x		
Asteraceae	<i>Centaurea melitensis (W)</i>																x		
Asteraceae	<i>Cephalopterum drummondii</i>		x	x						x		x							
Asteraceae	<i>Chrysocephalum eremaeum (A)</i>					x			x				x						
Asteraceae	<i>Cratystylis conocephala</i>					x			x			x				x			
Asteraceae	<i>Cratystylis microphylla</i>	x		x			x		x		x								
Asteraceae	<i>Cratystylis subspinescens</i>	x	x	x							x							x	
Asteraceae	<i>Dittrichia graveolens (W)</i>																x		
Asteraceae	<i>Gazania linearis (W)</i>																x		
Asteraceae	<i>Olearia muelleri</i>		x	x				x	x	x		x		x	x				
Asteraceae	<i>Oncosiphon suffruticosum (W)</i>								x								x	x	x
Asteraceae	<i>Waitzia acuminata (A)</i>												x						
Boraginaceae	<i>Halgania andromedifolia</i>							x	x										
Boraginaceae	<i>Halgania integerrima</i>			x						x				x					
Brassicaceae	<i>Brassica toumefortii (W)</i>																x		
Brassicaceae	<i>Carrichtera annua (W)</i>					x	x	x	x								x		
Casuarinaceae	<i>Allocasuarina campestris</i>												x						
Casuarinaceae	<i>Allocasuarina helmsii</i>												x		x				
Casuarinaceae	<i>Casuarina pauper</i>				x		x		x			x		x	x	x	x		
Chenopodiaceae	<i>Atriplex codonocarpa (A)</i>	x										x					x	x	x
Chenopodiaceae	<i>Atriplex lindleyi</i>		x								x						x		
Chenopodiaceae	<i>Atriplex lindleyi subsp. inflata</i>	x																	
Chenopodiaceae	<i>Atriplex nummularia</i>	x	x	x		x	x			x		x		x	x	x			
Chenopodiaceae	<i>Atriplex quadrivalvata</i>		x			x			x		x	x							
Chenopodiaceae	<i>Atriplex stipitata</i>					x	x		x			x							

Family	Species	Drainage Area / Floodplain			Clay-Loam Plain								Rocky-Hillslope				Disturbed	Sand Dune	
		DD-CS1	DD-EW1	DD-AFW1	CLP-AFW1	CLP-EW1	CLP-EW2	CLP-EW3	CLP-EW4	CLP-MW1	CLP-CS1	CLP-CW1	RH-AFW1	RH-MW1	RH-EW1	RH-EW2	Disturbed	SD-EW1	SD-AFW1
Chenopodiaceae	<i>Atriplex vesicaria</i>	x	x			x	x		x	x		x		x	x	x	x		
Chenopodiaceae	<i>Chenopodium curvispicatum</i>		x		x	x	x		x							x		x	x
Chenopodiaceae	<i>Didymanthus roei</i>	x	x								x								
Chenopodiaceae	<i>Enchylaena tomentosa</i>		x	x			x		x	x	x	x	x	x	x				
Chenopodiaceae	<i>Eriochiton sclerolaenoides (A)</i>			x					x								x		
Chenopodiaceae	<i>Maireana brevifolia</i>			x													x		
Chenopodiaceae	<i>Maireana carmosa</i>		x	x					x		x	x							
Chenopodiaceae	<i>Maireana georgei</i>	x					x			x		x	x		x	x			
Chenopodiaceae	<i>Maireana glomerifolia</i>	x	x				x				x				x			x	x
Chenopodiaceae	<i>Maireana oppositifolia</i>									x	x				x				
Chenopodiaceae	<i>Maireana pentatropis</i>		x	x					x					x	x		x		
Chenopodiaceae	<i>Maireana platycarpa</i>												x	x				x	x
Chenopodiaceae	<i>Maireana pyramidata</i>		x						x	x	x	x							
Chenopodiaceae	<i>Maireana sedifolia</i>						x		x			x			x		x		
Chenopodiaceae	<i>Maireana tomentosa</i>		x	x							x								
Chenopodiaceae	<i>Maireana trichoptera</i>								x	x		x			x	x			
Chenopodiaceae	<i>Maireana triptera</i>		x		x	x		x						x		x			
Chenopodiaceae	<i>Rhagodia drummondii</i>								x										
Chenopodiaceae	<i>Rhagodia eremaea</i>	x		x						x						x		x	x
Chenopodiaceae	<i>Salsola australis (A)</i>											x					x		
Chenopodiaceae	<i>Sclerolaena diacantha</i>	x				x		x				x	x			x	x		
Chenopodiaceae	<i>Sclerolaena eriactantha</i>		x					x		x	x	x					x		
Chenopodiaceae	<i>Sclerolaena eurotioides</i>					x				x				x					x
Chenopodiaceae	<i>Sclerolaena uniflora</i>		x	x	x		x		x	x	x	x							
Chenopodiaceae	<i>Tecticornia disarticulata</i>	x	x				x		x		x	x							x
Chenopodiaceae	<i>Tecticornia doliiformis</i>	x																x	x
Chenopodiaceae	<i>Tecticornia halocnemoides</i>	x									x								
Chenopodiaceae	<i>Tecticornia indica</i>	x									x								
Chenopodiaceae	<i>Tecticornia pergranulata</i>	x																	
Cupressaceae	<i>Callitris preissii</i>	x			x									2				x	x
Euphorbiaceae	<i>Beyeria sulcata</i>			x												x			
Fabaceae	<i>Acacia acanthoclada</i> subsp. <i>acanthoclada</i>							x										x	x
Fabaceae	<i>Acacia acuminata</i>		x	x	x		x						x	x			x		
Fabaceae	<i>Acacia colletioides</i>						x		x	x									x
Fabaceae	<i>Acacia duriuscula</i>							x						x					
Fabaceae	<i>Acacia erinacea</i>		x	x				x	x						x			x	x
Fabaceae	<i>Acacia hemiteles</i>		x	x			x	x	x	x		x		x	x	x			
Fabaceae	<i>Acacia jennerae</i>	x	x				x												x
Fabaceae	<i>Acacia kalgoorliensis</i>	x		x			x		x					x	x			x	x
Fabaceae	<i>Acacia collegialis</i>				x								x	x	x				
Fabaceae	<i>Acacia merrallii</i>								x										
Fabaceae	<i>Acacia rendlei</i>					x	x								x				
Fabaceae	<i>Acacia tetragonophylla</i>		x	x		x						x	x	x		x			
Fabaceae	<i>Acacia camptoclada</i>											x							x
Fabaceae	<i>Acacia nyssophylla</i>						x	x							x				
Fabaceae	<i>Acacia oswaldii</i>						x											x	
Fabaceae	<i>Dillwynia acerosa</i>			x				x							x				

Family	Species	Drainage Area / Floodplain			Clay-Loam Plain								Rocky-Hillslope				Disturbed	Sand Dune	
		DD-CS1	DD-EW1	DD-AFW1	CLP-AFW1	CLP-EW1	CLP-EW2	CLP-EW3	CLP-EW4	CLP-MW1	CLP-CS1	CLP-CW1	RH-AFW1	RH-MW1	RH-EW1	RH-EW2	Disturbed	SD-EW1	SD-AFW1
Fabaceae	<i>Jacksonia arida</i>										x	x		2				x	x
Fabaceae	<i>Glycyrrhiza acanthocarpa</i>		x			x	x	x	x		x								
Fabaceae	<i>Mirbelia granitica</i>				x								x		x				
Fabaceae	<i>Senna artemisioides</i> (DC.) Randell subsp. <i>xartemisioides</i>				x		x						x	x			x		x
Fabaceae	<i>Senna artemisioides</i> subsp. <i>filifolia</i>		x	x			x		x	x		x	x	x	x	x			
Fabaceae	<i>Senna cardiosperma</i>				x				x	x								x	
Fabaceae	<i>Senna pleurocarpa</i> var. <i>angustifolia</i>			x			x						x		x				
Fabaceae	<i>Swainsona canescens</i>		x			x	x	x	x			x							
Fabaceae	<i>Swainsona colutoides</i>		x				x		x		x								
Fabaceae	<i>Swainsona kingii</i> (A)	x		x															
Fabaceae	<i>Templetonia sulcata</i>								x	x		x							
Fabaceae	<i>Trigonella suavissima</i> (A)		x								x								
Frankeniaceae	<i>Frankenia interioris</i>	x			x				x							x		x	x
Frankeniaceae	<i>Frankenia setosa</i>		x															x	x
Goodeniaceae	<i>Scaevola spinescens</i>		x	x	x	x	x		x				x		x	x		x	x
Hemerocallidaceae	<i>Dianella revoluta</i>				x		x			x				x				x	
Lamiaceae	<i>Prostanthera althoferi</i>			x	x											x			
Lamiaceae	<i>Prostanthera grylloana</i>				x							x			x	x			
Lamiaceae	<i>Salvia verbenaca</i> (W)					x							x						
Lamiaceae	<i>Teucrium sessiliflorum</i>					x	x				x						x		
Lamiaceae	<i>Westringia rigida</i>			x	x			x	x						x	x		x	
Lamiaceae	<i>Westringia cephalantha</i> F. Muell. var. <i>cephalantha</i>					x		x										x	
Malvaceae	<i>Brachychiton gregorii</i>		x		x							x			x	x			
Malvaceae	<i>Malva parviflora</i> (W)																x		
Malvaceae	<i>Radyera farragei</i>		x			x			x			x							
Malvaceae	<i>Sida calyxthymenia</i>					x		x							x	x			
Malvaceae	<i>Sida fibulifera</i>		x	x		x								x					
Malvaceae	<i>Sida intricata</i>		x				x	x	x			x		x	x			x	x
Malvaceae	<i>Sida spodochroma</i>		x	x		x						x		x					
Myrtaceae	<i>Darwinia</i> sp. <i>Karonie</i>													0				x	x
Myrtaceae	<i>Eucalyptus dundasii</i>								x										
Myrtaceae	<i>Eucalyptus oleosa</i>		x			x			x		x		x		x				
Myrtaceae	<i>Eucalyptus calycogona</i>					x	x												
Myrtaceae	<i>Eucalyptus celastroides</i>		x					x							x	x			
Myrtaceae	<i>Eucalyptus gracilis</i>		x						x										
Myrtaceae	<i>Eucalyptus griffithsii</i>		x		x	x				x				x	x	x			
Myrtaceae	<i>Eucalyptus longissima</i>				x					x			x	x					
Myrtaceae	<i>Eucalyptus moderata</i>		x			x	x	x											
Myrtaceae	<i>Eucalyptus ravida</i>							x	x	x									
Myrtaceae	<i>Eucalyptus salicola</i>													0				x	
Myrtaceae	<i>Eucalyptus salmonophloia</i>		x			x	x	x	x			x				x		x	x
Myrtaceae	<i>Eucalyptus salubris</i>		x				x		x			x		x	x	x			
Myrtaceae	<i>Eucalyptus torquata</i>															x			
Myrtaceae	<i>Eucalyptus uma</i>								x										
Myrtaceae	<i>Eucalyptus yilgarnensis</i>								x										
Myrtaceae	<i>Melaleuca hamata</i>				x								x					x	
Myrtaceae	<i>Melaleuca lateriflora</i>	x				x	x							x		x			

Family	Species	Drainage Area / Floodplain			Clay-Loam Plain								Rocky-Hillslope				Disturbed	Sand Dune	
		DD-CS1	DD-EW1	DD-AFW1	CLP-AFW1	CLP-EW1	CLP-EW2	CLP-EW3	CLP-EW4	CLP-MW1	CLP-CS1	CLP-CW1	RH-AFW1	RH-MW1	RH-EW1	RH-EW2	Disturbed	SD-EW1	SD-AFW1
Myrtaceae	Melaleuca pauperiflora		x			x						x							
Myrtaceae	Melaleuca sheathiana		x			x			x					x	x	x			
Myrtaceae	Melaleuca zeteticorum		x																
Myrtaceae	Melaleuca coccinea (P3)												x		x				
Pittosporaceae	Pittosporum angustifolium		x	x			x		x	x					x				
Poaceae	Amphipogon caricinus			x				x							x				x
Poaceae	Aristida contorta (A)												x						
Poaceae	Austrostipa elegantissima		x	x	x	x	x	x				x				x			
Poaceae	Austrostipa nitida (A)																x		
Poaceae	Cynodon dactylon (W)																x		x
Poaceae	Enneapogon caerulescens (A)			x									x						
Poaceae	Enteropogon ramosus				x	x	x	x											
Poaceae	Eragrostis setifolia (A)					x	x				x						x		x
Poaceae	Eriachne pulchella												x		x				
Poaceae	Hordeum leporinum (W)		x								x						x		
Poaceae	Triodia rigidissima												x	x					
Poaceae	Triodia scariosa													x	x			x	x
Proteaceae	Grevillea acuaria						x	x	x			x				x		x	x
Proteaceae	Grevillea nematophylla		x	x	x					x		x		x				x	
Proteaceae	Hakea preissii						x												
Rhamnaceae	Cryptandra aridicola												x						
Rhamnaceae	Pomaderris forrestiana														x	x			
Rhamnaceae	Trymalium myrtillus		x	x											x	x			
Santalaceae	Exocarpos aphyllus	x				x			x				x		x	x		x	
Santalaceae	Santalum acuminatum				x										x				x
Santalaceae	Santalum spicatum		x						x	x				x					
Sapindaceae	Alectryon oleifolius				x	x	x		x										
Sapindaceae	Dodonaea adenophora												x		x				
Sapindaceae	Dodonaea lobulata		x	x		x	x					x	x	x	x	x			
Sapindaceae	Dodonaea microzyga			x									x	x					
Sapindaceae	Dodonaea stenozyga						x			x						x			
Sapindaceae	Dodonaea viscosa		x				x		x		x							x	x
Scrophulariaceae	Eremophila altemifolia				x					x						x			
Scrophulariaceae	Eremophila clarkei															x			
Scrophulariaceae	Eremophila decipiens	x							x						x				
Scrophulariaceae	Eremophila georgei		x										x						
Scrophulariaceae	Eremophila gibbosa		x													x			
Scrophulariaceae	Eremophila glabra					x						x			x				
Scrophulariaceae	Eremophila interstans subsp. virgata						x		x	x				x	x				
Scrophulariaceae	Eremophila ionantha		x					x	x										
Scrophulariaceae	Eremophila longifolia	x	x			x	x												
Scrophulariaceae	Eremophila maculata					x	x					x							
Scrophulariaceae	Eremophila metallicorum								x						x				
Scrophulariaceae	Eremophila miniata								x		x								
Scrophulariaceae	Eremophila oldfieldii							x						x	x				x
Scrophulariaceae	Eremophila oldfieldii subsp. angustifolia			x			x								x	x	x	x	
Scrophulariaceae	Eremophila oppositifolia				x	x			x										

Family	Species	Drainage Area / Floodplain			Clay-Loam Plain								Rocky-Hillslope				Disturbed	Sand Dune	
		DD-CS1	DD-EW1	DD-AFW1	CLP-AFW1	CLP-EW1	CLP-EW2	CLP-EW3	CLP-EW4	CLP-MW1	CLP-CS1	CLP-CW1	RH-AFW1	RH-MW1	RH-EW1	RH-EW2	Disturbed	SD-EW1	SD-AFW1
Scrophulariaceae	<i>Eremophila paisleyi</i>								x						x				
Scrophulariaceae	<i>Eremophila parvifolia</i> subsp. <i>auricampi</i>		x	x			x		x										
Scrophulariaceae	<i>Eremophila praecox</i> (P2)								x										
Scrophulariaceae	<i>Eremophila scoparia</i>	x		x		x		x	x	x	x			x	x	x			
Scrophulariaceae	<i>Myoporum platycarpum</i>								x		x								
Solanaceae	<i>Duboisia hopwoodii</i>													0				x	x
Solanaceae	<i>Lycium australe</i>		x								x	x							
Solanaceae	<i>Nicotiana rosulata</i> (A)										x							x	
Solanaceae	<i>Solanum hoplopetalum</i>			x		x	x		x								x		
Solanaceae	<i>Solanum lasiophyllum</i>	x			x					x		x	x	x			x		
Solanaceae	<i>Solanum orbiculatum</i>			x		x	x					x							
Solanaceae	<i>Solanum plicatile</i>					x	x										x		
Thymelaeaceae	<i>Pimelea microcephala</i>			x					x					x				x	

(A) Annual Species (W) Weed Species (P) Priority species

APPENDIX E: LIST OF TERRESTRIAL VERTEBRATE FAUNA SPECIES IDENTIFIED WITHIN THE SURVEY AREA

Class	Family	Species	Common Name	Conservation Status
Aves	Artamidae	<i>Artamus minor</i>	Little Woodswallow	LC
Aves	Campephagidae	<i>Coracina novaehollandiae</i>	Black-faced Cuckoo-shrike	LC
Aves	Cinclosomatidae	<i>Cinclosoma clarum</i>	Copper-backed Quail-thrush	LC
Aves	Columbidae	<i>Ocyphaps lophotes</i>	Crested Pigeon	LC
Aves	Columbidae	<i>Phaps chalcoptera</i>	Common Bronzewing	LC
Aves	Corvidae	<i>Corvus coronoides</i>	Australian Raven	LC
Aves	Cracticidae	<i>Strepera versicolor</i>	Grey Currawong	LC
Aves	Dicruridae	<i>Rhipidura leucophrys</i>	Willie Wagtail	LC
Aves	Pachycephalidae	<i>Oreoica gutturalis</i>	Crested Bellbird	LC
Aves	Pachycephalidae	<i>Colluricincla harmonica</i>	Grey Shrike-thrush	LC
Aves	Pardalotidae	<i>Pardalotus striatus</i>	Striated Pardalote	LC
Aves	Podargidae	<i>Podargus strigoides</i>	Tawny Frogmouth	LC
Aves	Pomatostomidae	<i>Pomatostomus superciliosus</i>	White-browed Babbler	LC
Aves	Psittacidae	<i>Platycercus zonarius</i>	Australian Ringneck Parrot	LC
Reptilia	Agamidae	<i>Ctenophorus cristatus</i>	Crested Bicycle Dragon	LC
Reptilia	Varanidae	<i>Varanus gouldii</i>	Gould's Sand Monitor	LC

BC Act Status/EPBC Act Status - CR = Critically Endangered, EN = Endangered, VU = Vulnerable, EX = Extinct, MI = Migratory, DBCA Priority Status - P1 to P4, Int. Agmts - CA = CAMBA, JA = JAMBA, RK = ROKAMBA, IUCN Red List Category Definitions LC = Least Concern, NT = Near Threatened - see <https://www.iucnredlist.org/resources/categories-and-criteria> for others

APPENDIX F: VEGETATION CONDITION RATING

Vegetation Condition Rating	South West and Interzone Botanical Provinces	Eremaean and Northern Botanical Provinces
Pristine	Pristine or nearly so, no obvious signs of disturbance or damage caused by human activities since European settlement.	
Excellent	Vegetation structure intact, disturbance affecting individual species and weeds are non-aggressive species. Damage to trees caused by fire, the presence of non-aggressive weeds and occasional vehicle tracks.	Pristine or nearly so, no obvious signs of damage caused by human activities since European settlement.
Very Good	Vegetation structure altered, obvious signs of disturbance. Disturbance to vegetation structure caused by repeated fires, the presence of some more aggressive weeds, dieback, logging and grazing.	Some relatively slight signs of damage caused by human activities since European settlement. For example, some signs of damage to tree trunks caused by repeated fire, the presence of some relatively non-aggressive weeds, or occasional vehicle tracks.
Good	Vegetation structure significantly altered by very obvious signs of multiple disturbances. Retains basic vegetation structure or ability to regenerate it. Disturbance to vegetation structure caused by very frequent fires, the presence of very aggressive weeds, partial clearing, dieback and grazing.	More obvious signs of damage caused by human activity since European settlement, including some obvious impact on the vegetation structure such as that caused by low levels of grazing or slightly aggressive weeds.
Poor		Still retains basic vegetation structure or ability to regenerate it after very obvious impacts of human activities since European settlement, such as grazing, partial clearing, frequent fires or aggressive weeds.
Degraded	Basic vegetation structure severely impacted by disturbance. Scope for regeneration but not to a state approaching good condition without intensive management. Disturbance to vegetation structure caused by very frequent fires, the presence of very aggressive weeds at high density, partial clearing, dieback and grazing.	Severely impacted by grazing, very frequent fires, clearing or a combination of these activities. Scope for some regeneration but not to a state approaching good condition without intensive management. Usually with a number of weed species present including very aggressive species.
Completely Degraded	The structure of the vegetation is no longer intact and the area is completely or almost completely without native species. These areas are often described as 'parkland cleared' with the flora comprising weed or crop species with isolated native trees and shrubs.	Areas that are completely or almost completely without native species in the structure of their vegetation; i.e., areas that are cleared or 'parkland cleared' with their flora comprising weed or crop species with isolated native trees or shrubs.

APPENDIX G: EPBC PROTECTED MATTERS SEARCH (40KM BUFFER)

EPBC Act Protected Matters Report

This report provides general guidance on matters of national environmental significance and other matters protected by the EPBC Act in the area you have selected. Please see the caveat for interpretation of information provided here.

Report created: 16-Jan-2025

Summary

Details

[Matters of NES](#)

[Other Matters Protected by the EPBC Act](#)

[Extra Information](#)

Caveat

Acknowledgements

Summary

Matters of National Environment Significance

This part of the report summarises the matters of national environmental significance that may occur in, or may relate to, the area you nominated. Further information is available in the detail part of the report, which can be accessed by scrolling or following the links below. If you are proposing to undertake an activity that may have a significant impact on one or more matters of national environmental significance then you should consider the [Administrative Guidelines on Significance](#).

World Heritage Properties:	None
National Heritage Places:	1
Wetlands of International Importance (Ramsar)	None
Great Barrier Reef Marine Park:	None
Commonwealth Marine Area:	None
Listed Threatened Ecological Communities:	None
Listed Threatened Species:	12
Listed Migratory Species:	7

Other Matters Protected by the EPBC Act

This part of the report summarises other matters protected under the Act that may relate to the area you nominated. Approval may be required for a proposed activity that significantly affects the environment on Commonwealth land, when the action is outside the Commonwealth land, or the environment anywhere when the action is taken on Commonwealth land. Approval may also be required for the Commonwealth or Commonwealth agencies proposing to take an action that is likely to have a significant impact on the environment anywhere.

The EPBC Act protects the environment on Commonwealth land, the environment from the actions taken on Commonwealth land, and the environment from actions taken by Commonwealth agencies. As heritage values of a place are part of the 'environment', these aspects of the EPBC Act protect the Commonwealth Heritage values of a Commonwealth Heritage place. Information on the new heritage laws can be found at <https://www.dcceew.gov.au/parks-heritage/heritage>

A permit may be required for activities in or on a Commonwealth area that may affect a member of a listed threatened species or ecological community, a member of a listed migratory species, whales and other cetaceans, or a member of a listed marine species.

Commonwealth Lands:	80
Commonwealth Heritage Places:	None
Listed Marine Species:	11
Whales and Other Cetaceans:	None
Critical Habitats:	None
Commonwealth Reserves Terrestrial:	None
Australian Marine Parks:	None
Habitat Critical to the Survival of Marine Turtles:	None

Extra Information

This part of the report provides information that may also be relevant to the area you have

State and Territory Reserves:	10
Regional Forest Agreements:	None
Nationally Important Wetlands:	None
EPBC Act Referrals:	7
Key Ecological Features (Marine):	None
Biologically Important Areas:	None
Bioregional Assessments:	None
Geological and Bioregional Assessments:	None

Details

Matters of National Environmental Significance

National Heritage Places			[Resource Information]	
Name	State	Legal Status		
Historic				
Goldfields Water Supply Scheme, Western Australia	WA	Listed place		

Listed Threatened Species			[Resource Information]	
Status of Conservation Dependent and Extinct are not MNES under the EPBC Act. Number is the current name ID.				
Scientific Name	Threatened Category	Presence Text		
BIRD				

[Aphelocephala leucopsis](#)
Southern Whiteface [529]
Vulnerable
Species or species habitat known to occur within area

[Calidris acuminata](#)
Sharp-tailed Sandpiper [874]
Vulnerable
Species or species habitat known to occur within area

[Calidris ferruginea](#)
Curlew Sandpiper [856]
Critically Endangered
Species or species habitat likely to occur within area

[Falco hypoleucos](#)
Grey Falcon [929]
Vulnerable
Species or species habitat likely to occur within area

[Leipoa ocellata](#)
Malleefowl [934]
Vulnerable
Species or species habitat known to occur within area

[Pezoporus occidentalis](#)
Night Parrot [59350]
Endangered
Species or species habitat may occur within area

[Tringa nebularia](#)
Common Greenshank, Greenshank [832]
Endangered
Species or species habitat likely to occur within area

Scientific Name
INSECT
[Ogyris subterrestris petrina](#)
Arid Bronze Azure [77743]
Critically Endangered
Species or species habitat may occur within area

MAMMAL
[Dasyurus geoffroii](#)
Chuditch, Western Quoll [330]
Vulnerable
Species or species habitat may occur within area

PLANT
[Gastrolobium graniticum](#)
Granite Poison [14872]
Endangered
Species or species habitat known to occur within area

[Tecticornia flabelliformis](#)
Bead Glasswort, Bead Samphire [82664]
Vulnerable
Species or species habitat may occur within area

[Thelymitra stellata](#)
Star Sun-orchid [7060]
Endangered
Species or species habitat may occur within area

Listed Migratory Species			[Resource Information]	
Scientific Name	Threatened Category	Presence Text		
Migratory Marine Birds				
Apus pacificus Fork-tailed Swift [678]		Species or species habitat likely to occur within area		

Migratory Terrestrial Species
[Motacilla cinerea](#)
Grey Wagtail [642]
Species or species habitat may occur within area

Migratory Wetlands Species
[Actitis hypoleucos](#)
Common Sandpiper [59309]
Species or species habitat may occur within area

[Calidris acuminata](#)
Sharp-tailed Sandpiper [874]
Vulnerable
Species or species habitat known to occur within area

Commonwealth Land Name	State
Commonwealth Land - [50331]	WA
Commonwealth Land - [51406]	WA
Commonwealth Land - [51759]	WA
Commonwealth Land - [51961]	WA
Commonwealth Land - [51960]	WA
Commonwealth Land - [51963]	WA
Commonwealth Land - [51962]	WA
Commonwealth Land - [52183]	WA
Commonwealth Land - [52184]	WA
Commonwealth Land - [51059]	WA
Commonwealth Land - [51758]	WA
Commonwealth Land - [51954]	WA
Commonwealth Land - [50310]	WA
Commonwealth Land - [51764]	WA
Commonwealth Land - [51766]	WA
Commonwealth Land - [51767]	WA
Commonwealth Land - [51760]	WA
Commonwealth Land - [51761]	WA
Commonwealth Land - [51762]	WA
Commonwealth Land - [51763]	WA
Commonwealth Land - [51949]	WA
Commonwealth Land - [51768]	WA
Commonwealth Land - [51788]	WA
Commonwealth Land - [51769]	WA
Commonwealth Land - [51784]	WA
Commonwealth Land - [51785]	WA
Commonwealth Land - [51985]	WA

Scientific Name	Threatened Category	Presence Text
Calidris ferruginea	Critically Endangered	Species or species habitat likely to occur within area
Curlw Sandpiper [856]		
Calidris melanotos	Endangered	Species or species habitat may occur within area
Pectoral Sandpiper [858]		
Tringa nebularia	Endangered	Species or species habitat likely to occur within area
Common Greenshank, Greenshank [832]		

Other Matters Protected by the EPBC Act

Commonwealth Lands			[Resource Information]
The Commonwealth area listed below may indicate the presence of Commonwealth land in this vicinity. Due to the unreliability of the data source, all proposals should be checked as to whether it impacts on a Commonwealth area, before making a definitive decision. Contact the State or Territory government land department for further information.			
Commonwealth Land Name		State	
Defence			
Defence - AIRTC KALGOORLIE [50111]		WA	
Defence - AIRTC KALGOORLIE [50110]		WA	
Defence - KALGOORLIE RIFLE RANGE [50156]		WA	
Defence - KALGOORLIE TRAINING DEPOT [50199]		WA	
Defence - KALGOORLIE TRAINING DEPOT [50198]		WA	
Unknown			
Commonwealth Land - [52233]		WA	
Commonwealth Land - [51765]		WA	
Commonwealth Land - [51060]		WA	
Commonwealth Land - [52230]		WA	
Commonwealth Land - [51061]		WA	
Commonwealth Land - [51430]		WA	
Commonwealth Land - [50329]		WA	
Commonwealth Land - [50332]		WA	
Commonwealth Land - [50333]		WA	

Commonwealth Land Name	State	Commonwealth Land Name	State
Commonwealth Land - [51781]	WA	Commonwealth Land - [51794]	WA
Commonwealth Land - [51780]	WA	Commonwealth Land - [51795]	WA
Commonwealth Land - [51787]	WA	Commonwealth Land - [51773]	WA
Commonwealth Land - [51786]	WA	Commonwealth Land - [51772]	WA
Commonwealth Land - [51789]	WA	Commonwealth Land - [50335]	WA
Commonwealth Land - [51783]	WA	Commonwealth Land - [50336]	WA
Commonwealth Land - [51782]	WA	Commonwealth Land - [50337]	WA
Commonwealth Land - [51959]	WA	Commonwealth Land - [51771]	WA
Commonwealth Land - [51958]	WA	Commonwealth Land - [50334]	WA
Commonwealth Land - [51955]	WA	Commonwealth Land - [51775]	WA
Commonwealth Land - [51770]	WA	Commonwealth Land - [51776]	WA
Commonwealth Land - [51956]	WA	Commonwealth Land - [51774]	WA
Commonwealth Land - [51957]	WA	[Resource Information]	
Commonwealth Land - [51950]	WA	Listed Marine Species	Threatened Category
Commonwealth Land - [51951]	WA	Scientific Name	Presence Text
Commonwealth Land - [51952]	WA	Bird	
Commonwealth Land - [51777]	WA	Actitis hypoleucos	Species or species habitat may occur within area
Commonwealth Land - [52211]	WA	Common Sandpiper [59309]	
Commonwealth Land - [51791]	WA	Apus pacificus	Species or species habitat likely to occur within area overfly marine area
Commonwealth Land - [51790]	WA	Fork-tailed Swift [678]	
Commonwealth Land - [51793]	WA	Bubulcus ibis as Ardea ibis	Species or species habitat may occur within area overfly marine area
Commonwealth Land - [51792]	WA	Cattle Egret [66521]	
Commonwealth Land - [51953]	WA	Calidris acuminata	Vulnerable
Commonwealth Land - [51062]	WA	Sharp-tailed Sandpiper [874]	Species or species habitat known to occur within area
Commonwealth Land - [51063]	WA		
Commonwealth Land - [51778]	WA		
Commonwealth Land - [51779]	WA		

Scientific Name	Threatened Category	Presence Text
Calidris ferruginea	Critically Endangered	Species or species habitat likely to occur within area overfly marine area
Curlw Sandpiper [856]		
Calidris melanotos		
Pectoral Sandpiper [858]	Chalcites osculans as Chrysococcyx osculans	Species or species habitat may occur within area overfly marine area
Black-eared Cuckoo [83425]		
Merops ornatus		
Rainbow Bee-eater [670]	Endangered	Species or species habitat may occur within area overfly marine area
Motacilla cinerea		
Grey Wagtail [642]		
Thinornis cucullatus as Thinornis rubricollis	Endangered	Species or species habitat may occur within area overfly marine area
Hooded Plover, Hooded Dotterel [87735]		
Tringa nebularia		
Common Greenshank, Greenshank [832]	Endangered	Species or species habitat likely to occur within area overfly marine area

Extra Information

State and Territory Reserves			[Resource Information]
Protected Area Name	Reserve Type	State	
Burra	Conservation Park	WA	
Goldfields Woodlands	Conservation Park	WA	
Kalgoorlie Arboretum	5(1)(h) Reserve	WA	
Kambalda	Nature Reserve	WA	

Protected Area Name	Reserve Type	State
Kangaroo Hills Timber Reserve	5(1)(g) Reserve	WA
Kurrawang	Nature Reserve	WA
Lakeside Timber Reserve	5(1)(g) Reserve	WA
Ngadju	Indigenous Protected Area	WA
Scahill Timber Reserve	5(1)(g) Reserve	WA
Yallari Timber Reserve	5(1)(h) Reserve	WA

EPBC Act Referrals				[Resource Information]
Title of referral	Reference	Referral Outcome	Assessment Status	
Controlled action				
Goldfields Water Supply Scheme Project	2019/8547	Controlled Action	Post-Approval	
Nava-1 Cable System	2001/510	Controlled Action	Completed	
Not controlled action				
Focus, Greenfields and Carins Intersection Upgrade, Great Eastern Highway, WA	2014/7171	Not Controlled Action	Completed	
Gold Mining Developments on Lake Lefroy	2010/5402	Not Controlled Action	Completed	
Improving rabbit biocontrol: releasing another strain of RHDV, sthrn two thirds of Australia	2015/7522	Not Controlled Action	Completed	
Lynas Kalgoorlie Rare Earths Processing Facility	2020/8719	Not Controlled Action	Completed	
Sale of Post Office, Hannan Street	2006/3084	Not Controlled Action	Completed	

Caveat

1 PURPOSE

This report is designed to assist in identifying the location of matters of national environmental significance (MNES) and other matters protected by the Environment Protection and Biodiversity Conservation Act 1999 (EPBC Act) which may be relevant in determining obligations and requirements under the EPBC Act.

The report contains the mapped locations of:

- World and National Heritage properties;
- Wetlands of International and National Importance;
- Commonwealth and State/Territory reserves;
- distribution of listed threatened, migratory and marine species;
- listed threatened ecological communities; and
- other information that may be useful as an indicator of potential habitat value.

2 DISCLAIMER

This report is not intended to be exhaustive and should only be relied upon as a general guide as mapped data is not available for all species or ecological communities listed under the EPBC Act (see below). Persons seeking to use the information contained in this report to inform the referral of a proposed action under the EPBC Act should consider the limitations noted below and whether additional information is required to determine the existence and location of MNES and other protected matters.

Where data is available to inform the mapping of protected species, the presence type (e.g. known, likely or may occur) that can be determined from the data is indicated in general terms. It is the responsibility of any person using or relying on the information in this report to ensure that it is suitable for the circumstances of any proposed use. The Commonwealth cannot accept responsibility for the consequences of any use of the report or any part thereof. To the maximum extent allowed under governing law, the Commonwealth will not be liable for any loss or damage that may be occasioned directly or indirectly through the use of, or reliance on the contents of this report.

3 DATA SOURCES

Threatened ecological communities

For threatened ecological communities where the distribution is well known, maps are generated based on information contained in recovery plans, State vegetation maps and remote sensing imagery and other sources. Where threatened ecological community distributions are less well known, existing vegetation maps and point location data are used to produce indicative distribution maps.

Threatened, migratory and marine species

Threatened, migratory and marine species distributions have been discerned through a variety of methods. Where distributions are well known and if time permits, distributions are inferred from either thematic spatial data (i.e. vegetation, soils, geology, elevation, aspect, terrain, etc.) together with point locations and described habitat, or modelled (MAXENT or BIOCLIM habitat modelling) using point locations and environmental data layers.

Where little information is available for a species or large number of maps are required in a short time-frame, maps are derived either from 0.04 or 0.02 decimal degree cells; by an automated process using polygon capture techniques (static two kilometre grid cells, alpha-hull and convex hull); or captured manually or by using topographic features (national park boundaries, islands, etc.).

In the early stages of the distribution mapping process (1999-early 2000s) distributions were defined by degree blocks, 100K or 250K map sheets to rapidly create distribution maps. More detailed distribution mapping methods are used to update these distributions when time permits.

4 LIMITATIONS

The following species and ecological communities have not been mapped and do not appear in this report:

- threatened species listed as extinct or considered vagrants;
- some recently listed species and ecological communities;
- some listed migratory and listed marine species, which are not listed as threatened species; and
- migratory species that are very widespread, vagrant, or only occur in Australia in small numbers.

The following groups have been mapped, but may not cover the complete distribution of the species:

- listed migratory and/or listed marine seabirds, which are not listed as threatened, have only been mapped for recorded breeding sites; and
- seals which have only been mapped for breeding sites near the Australian continent

The breeding sites may be important for the protection of the Commonwealth Marine environment.

Refer to the metadata for the feature group (using the Resource Information link) for the currency of the information.

Acknowledgements

This database has been compiled from a range of data sources. The department acknowledges the following custodians who have contributed valuable data and advice:

- Office of Environment and Heritage, [New South Wales](#)
- Department of Environment and Primary Industries, [Victoria](#)
- Department of Primary Industries, Parks, Water and Environment, [Tasmania](#)
- Department of Environment, Water and Natural Resources, [South Australia](#)
- Department of Land and Resource Management, [Northern Territory](#)
- Department of Environmental and Heritage Protection, [Queensland](#)
- Department of Parks and Wildlife, [Western Australia](#)
- Environment and Planning Directorate, [ACT](#)
- [Birdlife Australia](#)
- [Australian Bird and Bat Banding Scheme](#)
- [Australian National Wildlife Collection](#)
- Natural history museums of [Australia](#)
- [Museum Victoria](#)
- [Australian Museum](#)
- [South Australian Museum](#)
- [Queensland Museum](#)
- [Online Zoological Collections of Australian Museums](#)
- [Queensland Herbarium](#)
- [National Herbarium of NSW](#)
- [Royal Botanic Gardens and National Herbarium of Victoria](#)
- [Tasmanian Herbarium](#)
- [State Herbarium of South Australia](#)
- [Northern Territory Herbarium](#)
- [Western Australian Herbarium](#)
- [Australian National Herbarium, Canberra](#)
- [University of New England](#)
- [Ocean Biogeographic Information System](#)
- [Australian Government, Department of Defence Forestry Corporation, NSW](#)
- [Geoscience Australia](#)
- [CSIRO](#)
- [Australian Tropical Herbarium, Cairns](#)
- [eBird Australia](#)
- [Australian Government – Australian Antarctic Data Centre](#)
- [Museum and Art Gallery of the Northern Territory](#)
- [Australian Government National Environmental Science Program](#)
- [Australian Institute of Marine Science](#)
- [Reef Life Survey Australia](#)
- [American Museum of Natural History](#)
- [Queen Victoria Museum and Art Gallery, Inveresk, Tasmania](#)
- [Tasmanian Museum and Art Gallery, Hobart, Tasmania](#)
- Other groups and individuals

The Department is extremely grateful to the many organisations and individuals who provided expert advice and information on numerous draft distributions.

